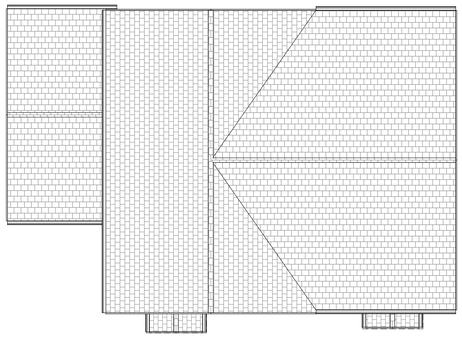

3 **0.02 Roof Plan (K3)**
1 : 100

4 **Front Elevation - (A2, K3)**
1 : 100

6 **Side Elevation - Left (A2, K3)**
1 : 100

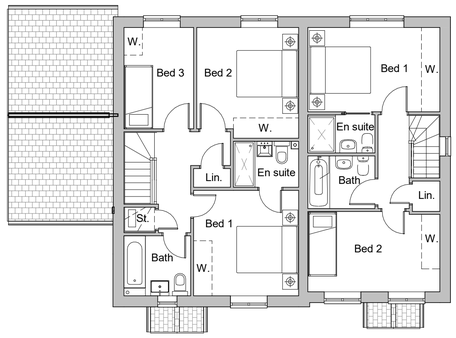

2 **0.01 First Floor (K3)**
1 : 100

5 **Rear Eleavation - (A2, K3)**
1 : 100

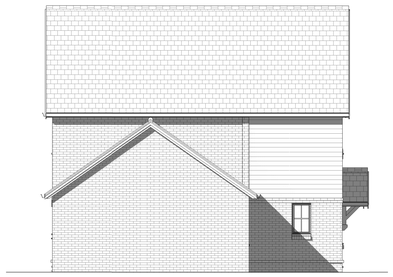

7 **Side Elevation - Right (A2, K3)**
1 : 100

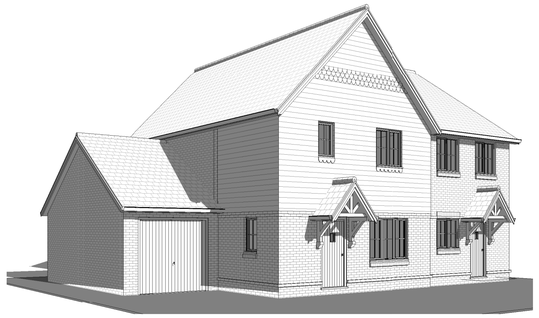

8 **3D View**

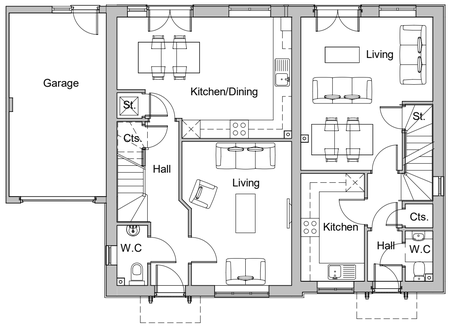

1 **0.00 Ground Floor (K3)**
1 : 100

REV:	DATE:	REVISIONS:	REV:	DATE:	REVISIONS:	REV:	DATE:	REVISIONS:

SCALES: 1:5@A1 0.3 M; 1:50@A1 3 M; 1:500@A1 30 M; 1:10@A1 0.6 M; 1:100@A1 6 M; 1:1000@A1 60 M; 1:20@A1 1.2 M; 1:200@A1 12 M; 1:2000@A1 120 M; 1:1250@A1 70 M; 1:2500@A1 140 M

CLIENT	Seaward Properties Ltd.	PROJECT	Land at Bonham's Field, Yapton
SCALE	1 : 100 (A1 ORIGINAL)	DRAWING	Plots 13 - 18, 32 & 33 Proposed Plans & Elevations
DRAWN NL DATE 17-08-20	20062	P118	

architecture planning masterplanning
Broadmede House, Farnham Business Park,
Weydon Lane, Farnham, Surrey, GU9 8QT.
info@osparchitecture.com www.osparchitecture.com
Tel: 01252 267878
O'Keefe Scanlon Limited. Company Registration No. 2678091

C COPYRIGHT EXISTS ON THE DESIGNS AND INFORMATION SHOWN ON THIS DRAWING
This drawing may be scaled or cross referenced to teh scale bar for planning application purposes, use figured dimensions only. Subject to site survey and all necessary consents. All dimensions to be checked by user and any discrepancies reported to the Architect before work commences. This drawing to be read in conjunction with all other relevant materials.