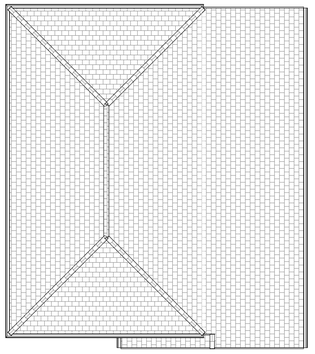

3 **0.02 Roof Plan**
1 : 100

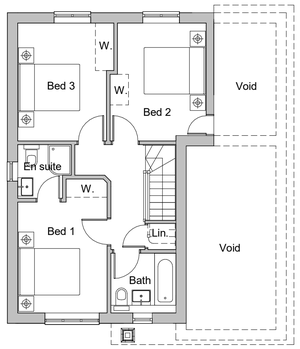

2 **0.01 First Floor Plan**
1 : 100

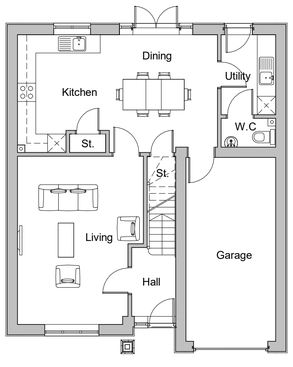

1 **0.00 Ground Floor Plan**
1 : 100

Note: Plots 31 and 49 handed

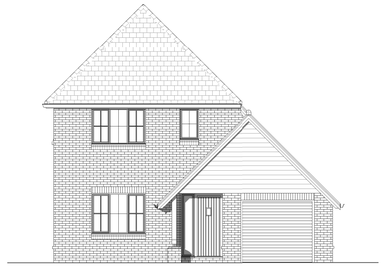

4 **Front Elevation E3**
1 : 100

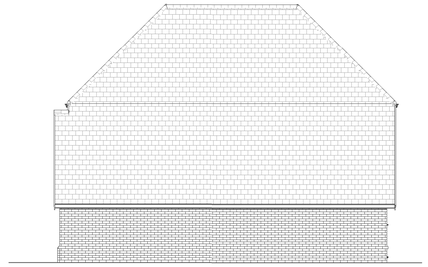

6 **Side Elevation - Right E3**
1 : 100



8 **3D View 1**

5 **Rear Elevation E3**
1 : 100

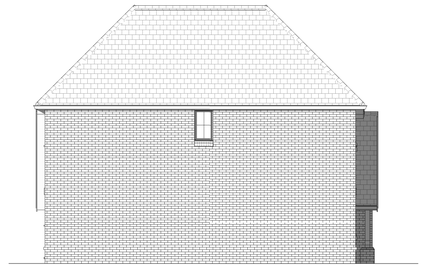

7 **Side Elevation - Left E3**
1 : 100

REV:	DATE:	REVISIONS:	REV:	DATE:	REVISIONS:	REV:	DATE:	REVISIONS:

SCALES: 1:5@A1 0.3 M; 1:50@A1 3 M; 1:500@A1 30 M; 1:10@A1 0.6 M; 1:100@A1 6 M; 1:1000@A1 60 M; 1:20@A1 1.2 M; 1:200@A1 12 M; 1:2000@A1 120 M; 1:250@A1 70 M; 1:2500@A1 140 M

CLIENT	Seaward Properties Ltd.	PROJECT	Bonham's Field, Yapton
SCALE	1 : 100 (A1 ORIGINAL)	DRAWING	Plot 4,31,49 Proposed Plans & Elevations
DRAWN	DA	20062	P112
DATE	13-08-20		

architecture planning masterplanning
Broadmede House, Farnham Business Park,
Weydon Lane, Farnham, Surrey, GU9 8QT.
info@osparchitecture.com www.osparchitecture.com
Tel: 01252 267878
O'Keefe Scanlon Limited. Company Registration No. 2878091

C COPYRIGHT EXISTS ON THE DESIGNS AND INFORMATION SHOWN ON THIS DRAWING

This drawing may be scaled or cross referenced to teh scale bar for planning application purposes, use figured dimensions only. Subject to site survey and all necessary consents. All dimensions to be checked by user and any discrepancies reported to the Architect before work commences. This drawing to be read in conjunction with all other relevant materials.