17 Loveys Road

Windows report revision 1

Tuesday, 11 November 2014

Prepared for Planning Application

Identified 10 Items

[redacted]

James Roach

N/A

ARUN DISTRICT COUNCIL Y/94/14/PL



Item 1

Assigned to Records

Crittal windows to 17 loveys road in 2009 , note the pattern of opening units.

OLD WINDOWS



Item 2

Assigned to Records

Windows now in upvc 2011 , note pattern of opening units is the same . Rear of property is also direct copy of crittal layout .

NEW WINDOWS



Item 3

Assigned to Records

Upvc windows to rear of 17 loveys road

NEW WINDOWS

ARUN DISTRICT COUNCIL Y/94/14/PL



Item 4

Assigned to Records

Upvc windows to front of property

NEW WINDOWS



Item 5

Assigned to Records

Another pic of old crittal windows taken from street view , please note secondary glazing partially visible in window .

OLD WINDOWS



Item 6

Assigned to Records

Original drawings



Item 7

Assigned to Records

Installers fensa certification .



Item 8

Assigned to Records

Picture shows poor state of old crittal windows

* OLD WINDOWS *



Item 9

Assigned to Records

Clearer picture of windows as they are today , front elevation

* NEW WINDOWS *



Item 10

Assigned to Records

Clearer picture if rear windows as they are today .

NEW WINDOWS

Buy A Plan
UK's Fastest and Easiest Planning Site

Ordnance Survey Licensed Partner

17 Loveys Road, Arundel, BN18 0HQ

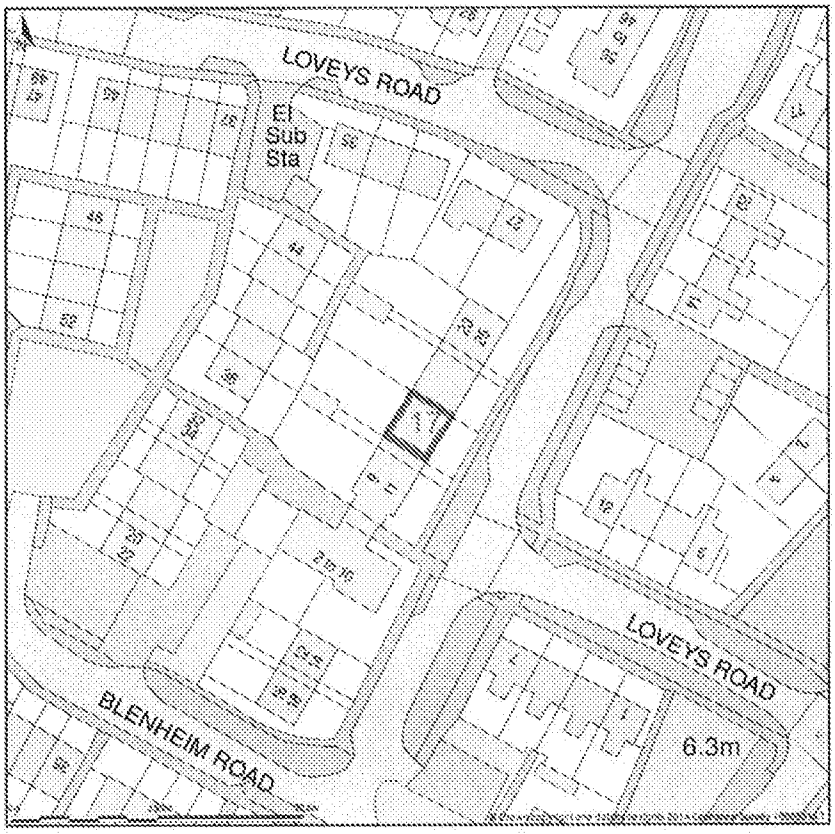

Site Plan shows area bounded by: 497817.2883,102761.2853 497956.7107,102902.7107 (at a scale of 1:1250). The representation of a road, track or path is no evidence of a right of way. The representation of features as lines is no evidence of a property boundary.

Produced on 24th Nov 2014 from the Ordnance Survey National Geographic Database and incorporating surveyed revision available at this date. Reproduction in whole or part is prohibited without the prior permission of Ordnance Survey. © Crown copyright 2014. Supplied by buyaplan.co.uk a licensed Ordnance Survey partner (100053143). Unique plan reference: #00052212-F99BED

Ordnance Survey and the OS Symbol are registered trademarks of Ordnance Survey, the national mapping agency of Great Britain. Buy A Plan logo, pdf design and the buyaplan.co.uk website are Copyright © Pass Inc Ltd 2014

Buy A Plan
UK's Fastest and Easiest Planning Site

Ordnance Survey Licensed Partner

17 Loveys Road, Arundel, BN18 0HQ

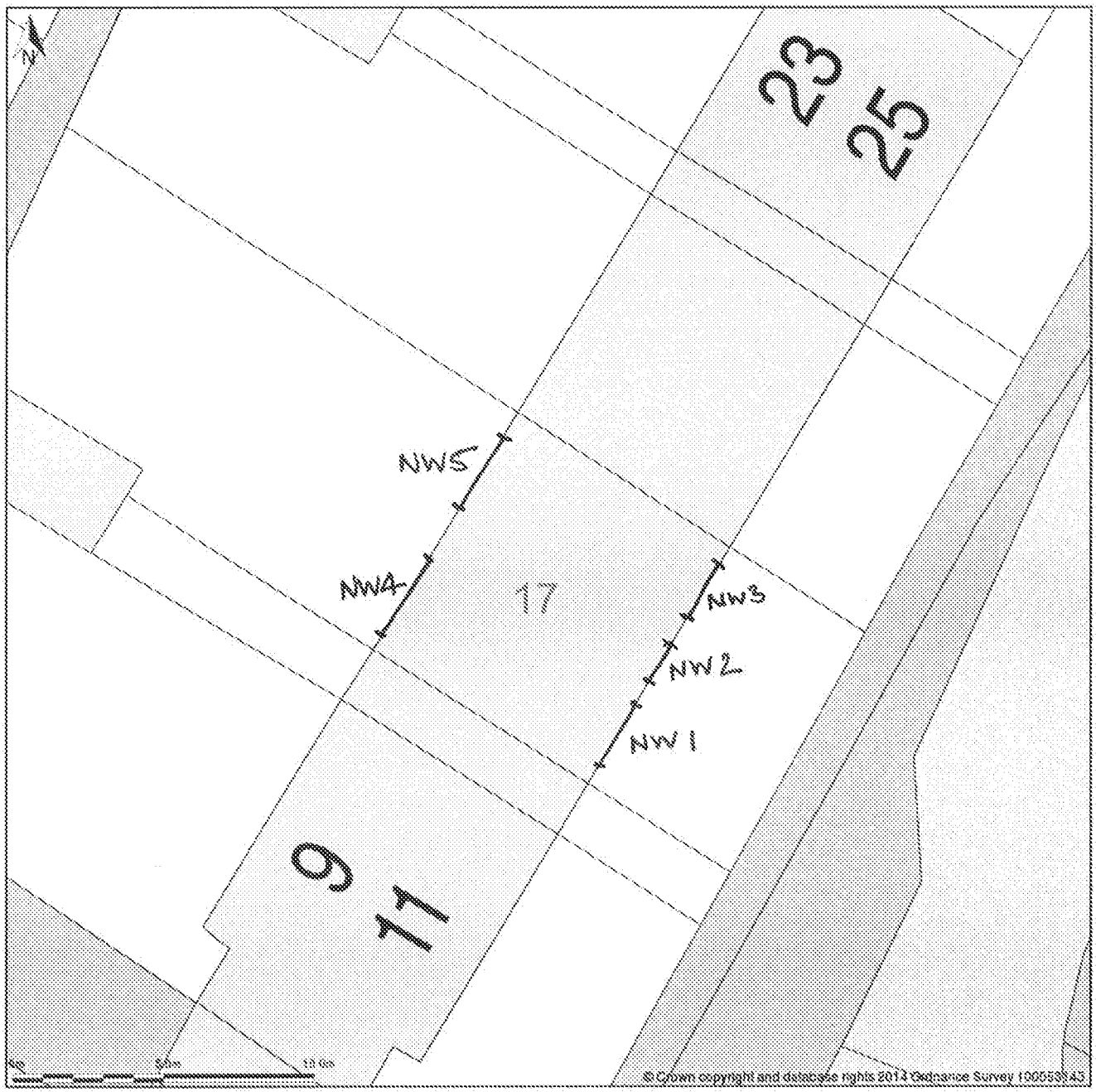

Block Plan shows area bounded by: 497870.0,102514.0 497905.0,102550.0 (at a scale of 1:200). The representation of a road, track or path is no evidence of a right of way. The representation of features as lines is no evidence of a property boundary.

Produced on 24th Nov 2014 from the Ordnance Survey National Geographic Database and incorporating surveyed revision available at this date. Reproduction in whole or part is prohibited without the prior permission of Ordnance Survey. © Crown copyright 2014. Supplied by buyaplan.co.uk a licensed Ordnance Survey partner (100053143). Unique plan reference: #00052215-76923C

Ordnance Survey and the OS Symbol are registered trademarks of Ordnance Survey, the national mapping agency of Great Britain. Buy A Plan logo, pdf design and the buyaplan.co.uk website are Copyright © Pass Inc Ltd 2014