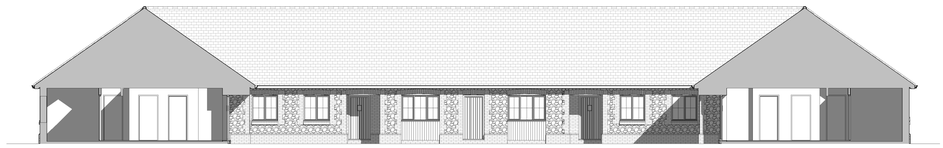


A Elevation A
1 : 100



B Elevation B
1 : 100



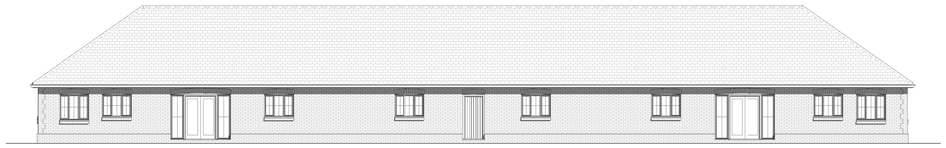
C Elevation C
1 : 100



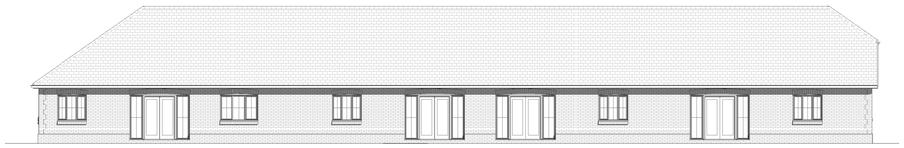
D Elevation D
1 : 100



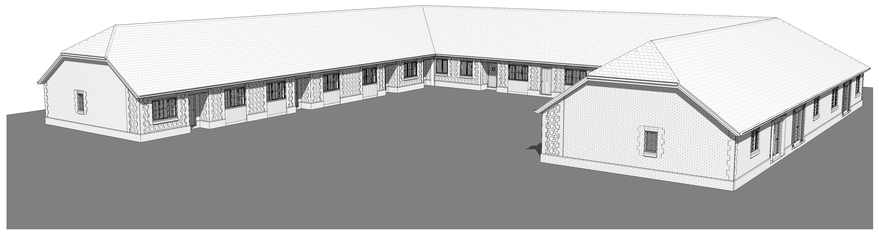
E Elevation E
1 : 100



F Elevation F
1 : 100



G Elevation G
1 : 100



1 3D View

REV:	DATE:	REVISIONS:	REV:	DATE:	REVISIONS:	REV:	DATE:	REVISIONS:
C	04-07-19	Timber cladding removed and replaced with brick.						

SCALES:

1:5@A1	0.3 M
1:50@A1	3 M
1:500@A1	30 M
1:10@A1	0.6 M
1:100@A1	6 M
1:1000@A1	60 M
1:20@A1	1.2 M
1:200@A1	12 M
1:2000@A1	120 M

CLIENT	Seaward Properties Ltd		PROJECT	Bonhams Field, Yapton
SCALE	1 : 100	(A0 ORIGINAL)	DRAWING	Plots 48 to 56 Proposed Elevations
DRAWN	DA	18076	P125	C
DATE	11.10.18			

architecture planning masterplanning
Broadmede House, Farnham Business Park, Weydon Lane, Farnham, Surrey, GU9 8QT.
info@osparchitecture.com www.osparchitecture.com
Tel: 01252 267878
(Thistle Scotia) Limited. Company Registration No. 2878051

C COPYRIGHT EXISTS ON THE DESIGNS AND INFORMATION SHOWN ON THIS DRAWING
This drawing may be scaled or cross referenced to teh scale bar for planning application purposes, use figured dimensions only. Subject to site survey and all necessary consents. All dimensions to be checked by user and any discrepancies reported to the Architect before work commences. This drawing to be read in conjunction with all other relevant materials. Ordnance Survey © Crown Copyright. All rights reserved. Licence number 100047521.
ARUN DISTRICT COUNCIL 19/0230/RES