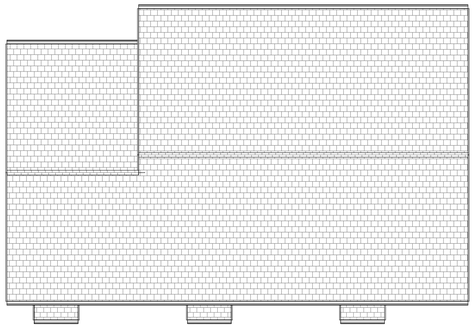

3 **0.03 Roof Plan**
1 : 100

4 **Front Elevation**
1 : 100

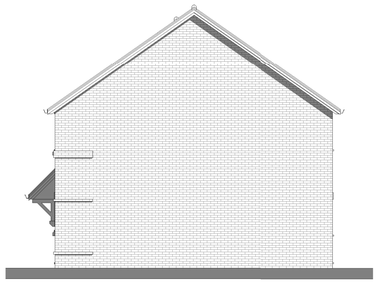

6 **Side Elevation - Right**
1 : 100

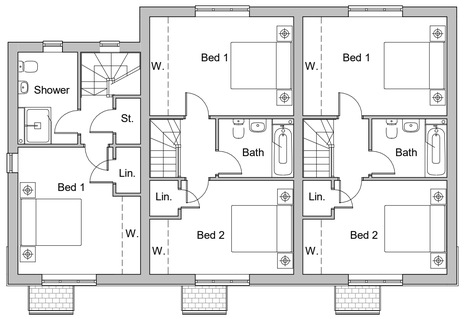

2 **0.01 First Floor**
1 : 100

5 **Rear Elevation**
1 : 100

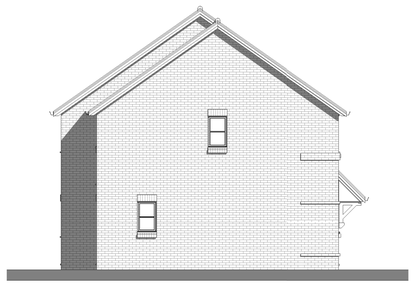

7 **Side Elevation - Left**
1 : 100

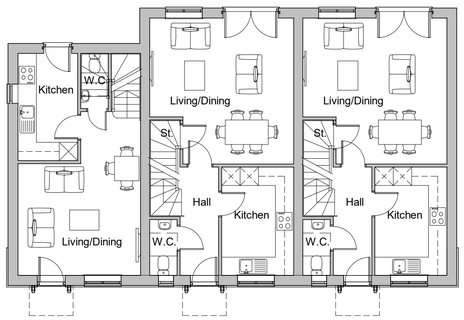

1 **0.00 Ground Floor**
1 : 100



8 **3D View 1**

REV:	DATE:	REVISIONS:	REV:	DATE:	REVISIONS:	REV:	DATE:	REVISIONS:

SCALES: 1:5@A1 0.3 M; 1:50@A1 3 M; 1:500@A1 30 M; 1:10@A1 0.6 M; 1:100@A1 6 M; 1:1000@A1 60 M; 1:20@A1 1.2 M; 1:200@A1 12 M; 1:2000@A1 120 M; 1:1250@A1 70 M; 1:2500@A1 140 M

C COPYRIGHT EXISTS ON THE DESIGNS AND INFORMATION SHOWN ON THIS DRAWING

This drawing may be scaled or cross referenced to teh scale bar for planning application purposes, use figured dimensions only. Subject to site survey and all necessary consents. All dimensions to be checked by user and any discrepancies reported to the Architect before work commences. This drawing to be read in conjunction with all other relevant materials.

CLIENT	Seaward Properties Ltd.	PROJECT	Bonham's Field, Yapton
SCALE	1 : 100 (A1 ORIGINAL)	DRAWING	Plots 33,34 & 35 Proposed Plans & Elevations
DRAWN MT DATE May 19	18076	P119	A

Broadmede House
Farnham Business Park
Weydon Lane
Farnham
Surrey
Tel: 01252 267878
name.surname@osparchitecture.co
www.osparchitecture.com

OSP ARCHITECTURE
O'KEEFE SCANLON LIMITED