CINDERS LANE/ BILSHAM ROAD JUNCTION RIGID VEHICLE ACCESS TRACKING

CINDERS LANE/ BILSHAM ROAD JUNCTION RIGID VEHICLE EGRESS TRACKING

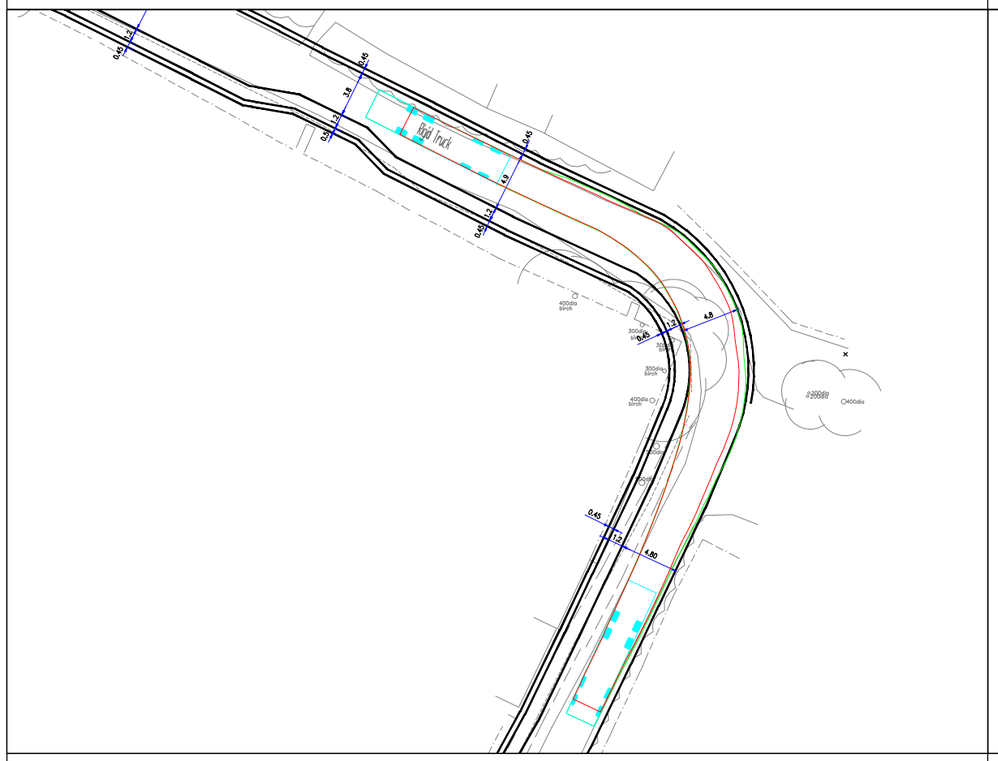

CINDERS LANE RIGID VEHICLE ACCESS TRACKING

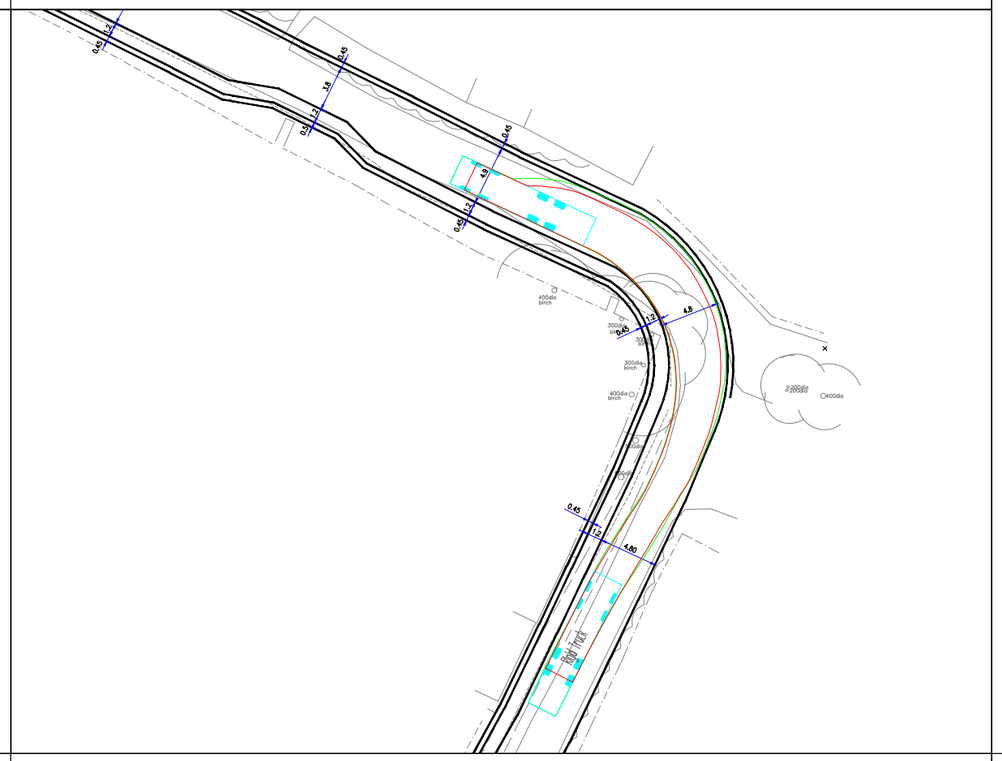

CINDERS LANE RIGID VEHICLE EGRESS TRACKING

GENERAL NOTES

1. THIS DRAWING IS INTENDED TO BE VIEWED IN COMBINATION WITH ALL RELEVANT ARCHITECTS, ENGINEERS, SERVICES AND SPECIALIST DRAWINGS AND SPECIFICATION.
2. ANY VARIATIONS OR DISCREPANCIES BETWEEN THESE DRAWINGS IN TERMS OF DIMENSIONS OR DETAILS SHOULD BE DRAWN TO THE ATTENTION OF THE ARCHITECT AND/OR THE ENGINEER FOR CLARIFICATION.
3. PAUL BASHAM ASSOCIATES ACCEPTS NO RESPONSIBILITY FOR THE ACCURACY OF BACKGROUND INFORMATION PRODUCED BY THIRD PARTIES – THIS MUST BE TREATED AS INDICATIVE ONLY.
4. ALL DIMENSIONS AND LEVELS ARE IN METRES. DO NOT SCALE THIS DRAWING, PRINT, PLOT OR DISK.
5. THIS DRAWING SHOULD ONLY BE USED FOR CONSTRUCTION IF THE PROJECT PHASE IN THE TITLE FRAME BELOW IS SHOWN AS "CONSTRUCTION". PAUL BASHAM ASSOCIATES TAKE NO RESPONSIBILITY FOR CONSTRUCTION WORKS UNDERTAKEN TO DRAWINGS WHICH ARE NOT MARKED UNDER THIS PHASE.

VEHICLE PROFILE

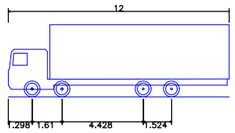

Rigid Truck	
Overall Length	12.000m
Overall Width	2.500m
Overall Body Height	3.928m
Min Body Ground Clearance	0.412m
Track Width	2.471m
Lock to lock time	6.00s
Kerb to Kerb Turning Radius	11.900m

NORTH

Rev	Description	Date	By	Chk
-	-	--.--.--	--	--

Project Name	Title		Client	Checked By	Checked Date	Scale		
CINDERS LANE YAPTON	LARGE RIGID VEHICLE ACCESS AND EGRESS TRACKING (CONSTRUCTION TRACKING)	paulbasham associates	PRIVATE CLIENT	JH	08.07.19	1:500 (AT A3 SIZE)		
Project Phase				Drawn By	Drawn Date	Client Drawing No.	PBA Drawing No.	Revision
PRELIMINARY				HCH	08.07.19	-	020.0096.013	-

Paul Basham Associates Ltd
Lancaster Court, 8 Barnes Wallis Road, Fareham, PO15 5TU
01489 668134
info@paulbashamassociates.com www.paulbashamassociates.com

ARUN DISTRICT COUNCIL Y/182/19/OUT