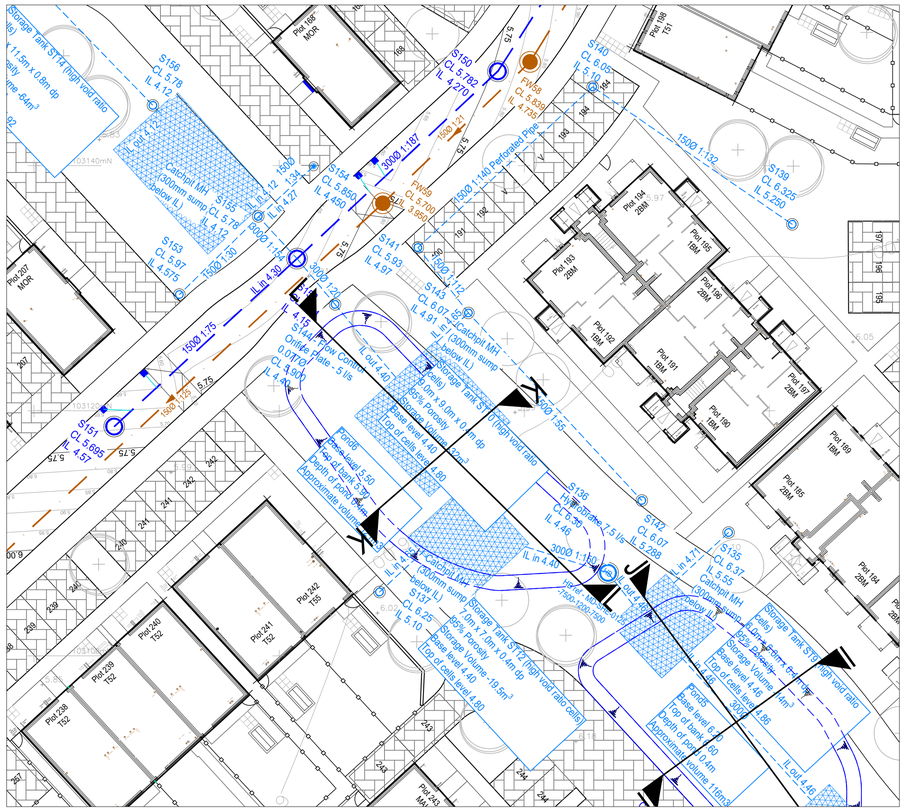

Drainage Key

- 150Ø 1:100 1.001 — Proposed Adoptable Surface Water Sewer
- Surface Water Gully & Connection
- 150Ø 1:100 1.001 — Proposed Private Surface Water Sewer
- Rodding Eye
- Permeable Block Paving
- Below Ground Storage Tank
- 150Ø 1:100 1.001 — Proposed Adoptable Foul Water Sewer
- 150Ø 1:100 1.001 — Proposed Private Foul Water Sewer
- Site Boundary

Section K-K
Scale: 1:500

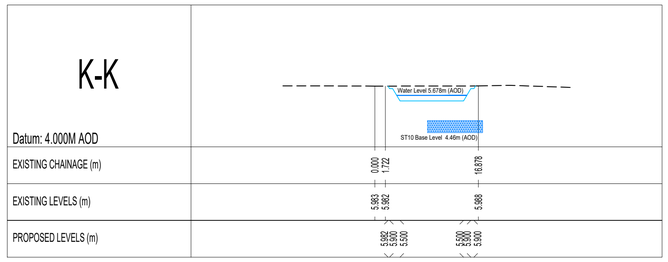

Section L-L
Scale: 1:500

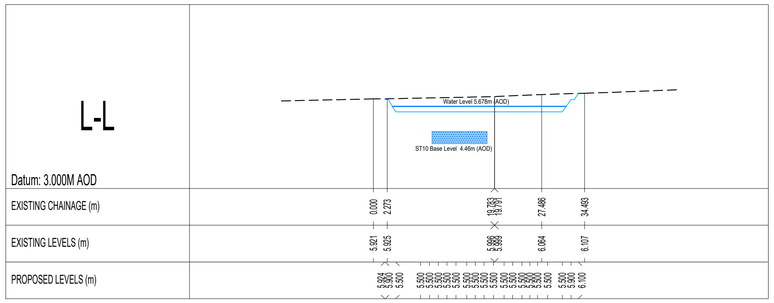
L-L
Datum: 3.000M AOD
Water Level 5.678m (AOD)
ST10 Base Level 4.46m (AOD)
EXISTING CHAINAGE (m)
0.000
2.275
18.783
19.791
27.486
34.493
EXISTING LEVELS (m)
5.821
5.825
5.868
5.869
6.064
6.107
PROPOSED LEVELS (m)
5.924 5.500 5.500
5.500 5.500 5.500