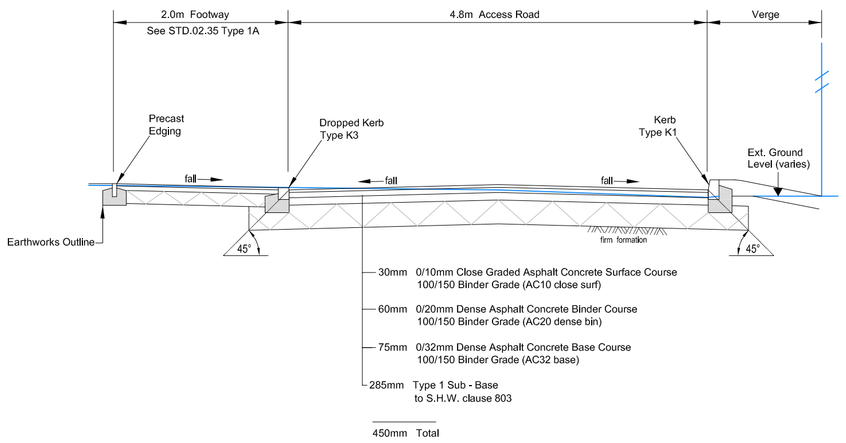
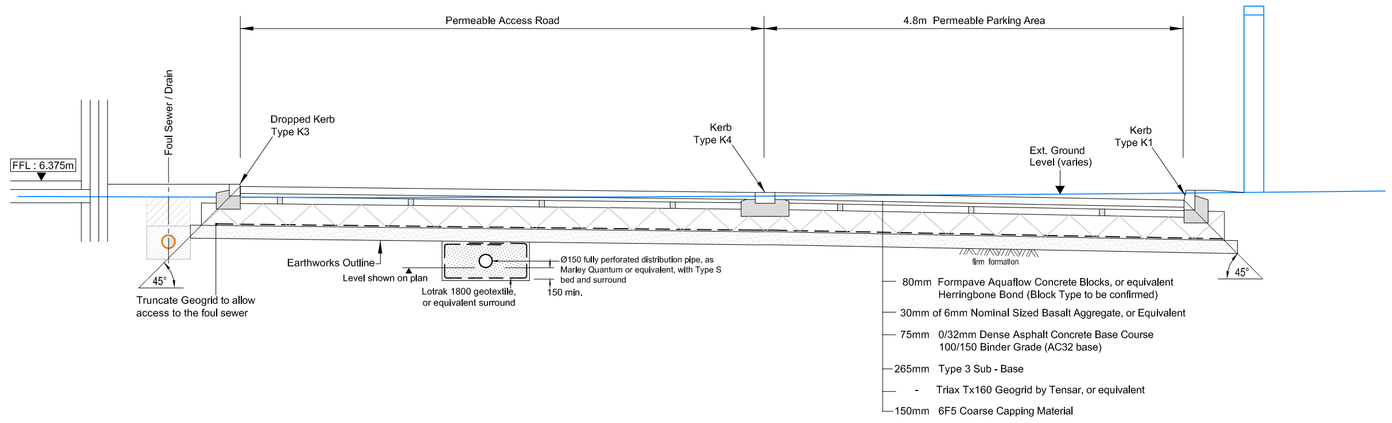


SECTION A-A THROUGH ACCESS ROAD

Chainage 10m Scale 1:50



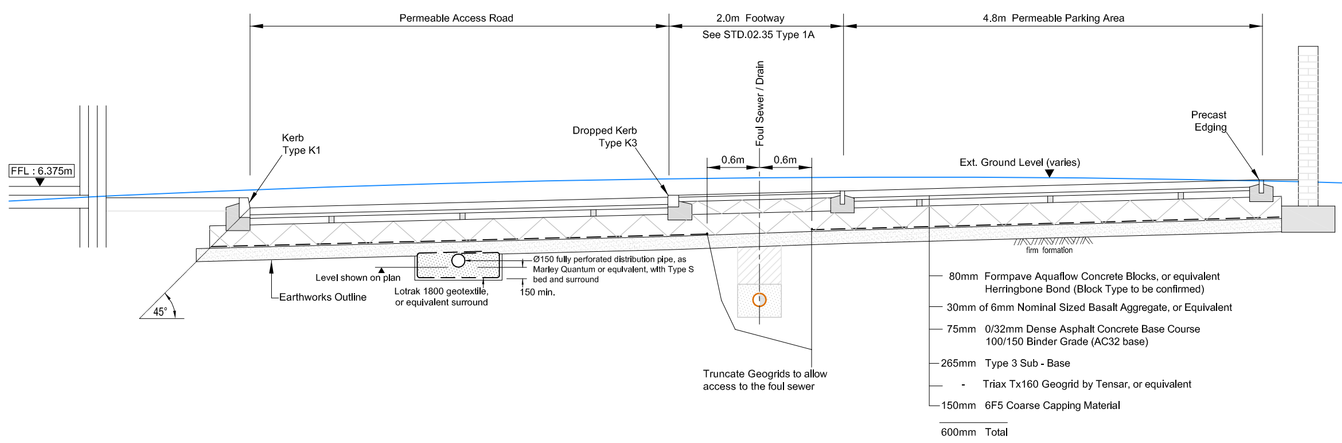
SECTION B-B

Scale 1:50

Anticipated Method of Working (Permeable Block Paving) :

Phase 1
Lay capping, geogrid and porous sub-base.
Lay 75mm of dense road base over sub-base


Phase 2 : After building work is completed
Clean Macadam Surface.
Cut 75mm diameter holes at 1.5m centres through the asphalt surface into the sub-base.
Fill holes with 6mm clean stone
Heavy roll to remove local heave.
Lay Stone and Block Pavers



SECTION C-C

Scale 1:50

See Anticipated Method of Working at Section BB



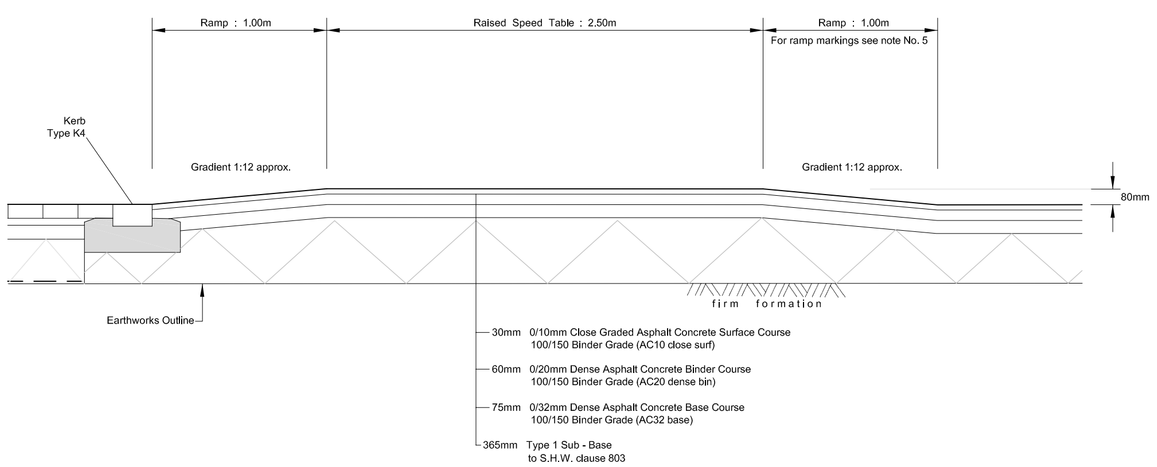
POROUS BLOCK PAVING

End On Parking Bays Scale 1:50

Typical bay layout 4800 x 2400mm.
Bays delineated in contrasting colour blocks.
Disabled bays marked with raised disabled icon blocks

SECTION THROUGH RUMBLE STRIP

Scale 1:25



SECTION THROUGH SPEED TABLE

Scale 1:25

Notes

1. This drawing to be read in conjunction with all relevant Architects and Engineers drawings and specifications.
2. Dimensions are in metres unless noted otherwise.
3. Original topographic survey undertaken by Kings Surveyors.
 For full topographic survey information see Kings drawing No. 96926.0001.
 All levels based on O.S. Datum by GPS.
4. For full notes see drawings 28854-101 and 102.
5. The ramp shall be marked with 2 No. solid white, thermoplastic, 750 x 1000mm triangles to Sign Diagram 1062. Triangles shall be on approach side of the ramps only.

REV	DESCRIPTION	CHECKED	DATE
P3	SPEED TABLE DETAILS ADDED.	-	PF-09-05-18
P2	MINOR REVISIONS.	-	PF-20-03-18

Archibald Shaw
Consulting Civil & Structural Engineers
One Little London Chichester West Sussex PO19 1PP
Telephone: 01243 786471 Facsimile: 01243 779346
mail@archibaldshaw.co.uk www.archibaldshaw.co.uk

CLIENT
Plotlife

PROJECT
Housing Development
Kings Close, Yapton
Sections

DRAWN BY	CHECKED BY	DESIGNED BY
PF	VC	PF
SCALE @ A1	©DATE	STATUS
1:50	Jan. 2018	Preliminary
JOB NO.	DRAWING NO.	REVISION
28854	103	P3

Arun District Council, 4/01/19/DOC