ARUN DISTRICT COUNCIL Y/1/17/OUT

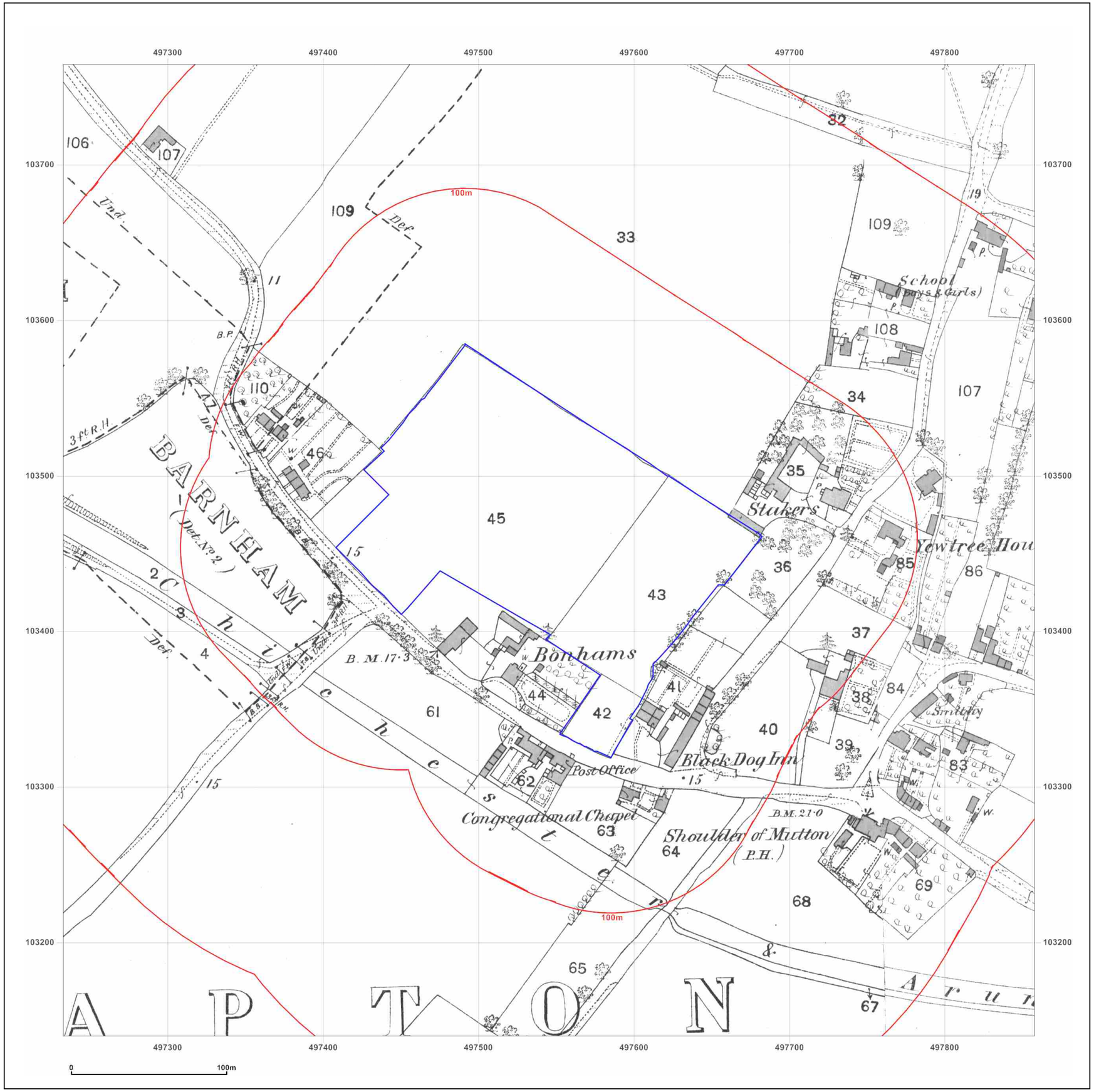

Groundsure INSIGHTS

Site Details:

497547.000 103471.000

Client Ref: GRS01998
Report Ref: GS-3196089
Grid Ref: 497545, 103452

Map Name: County Series

Map date: **1876**

Scale: 1:2,500

Printed at: 1:2,500

N
W E
S

Surveyed 1876
Revised 1876
Edition N/A
Copyright N/A
Levelled N/A

Surveyed 1876
Revised 1876
Edition N/A
Copyright N/A
Levelled N/A

Powered by OS

Produced by
Groundsure Insights
T: 08444 159000
E: info@groundsure.com
W: www.groundsure.com

© Crown copyright and database rights 2015 Ordnance Survey 100035207

Production date: 26 July 2016

To view map legend click here *Legend*

ARUN DISTRICT COUNCIL Y/1/17/OUT

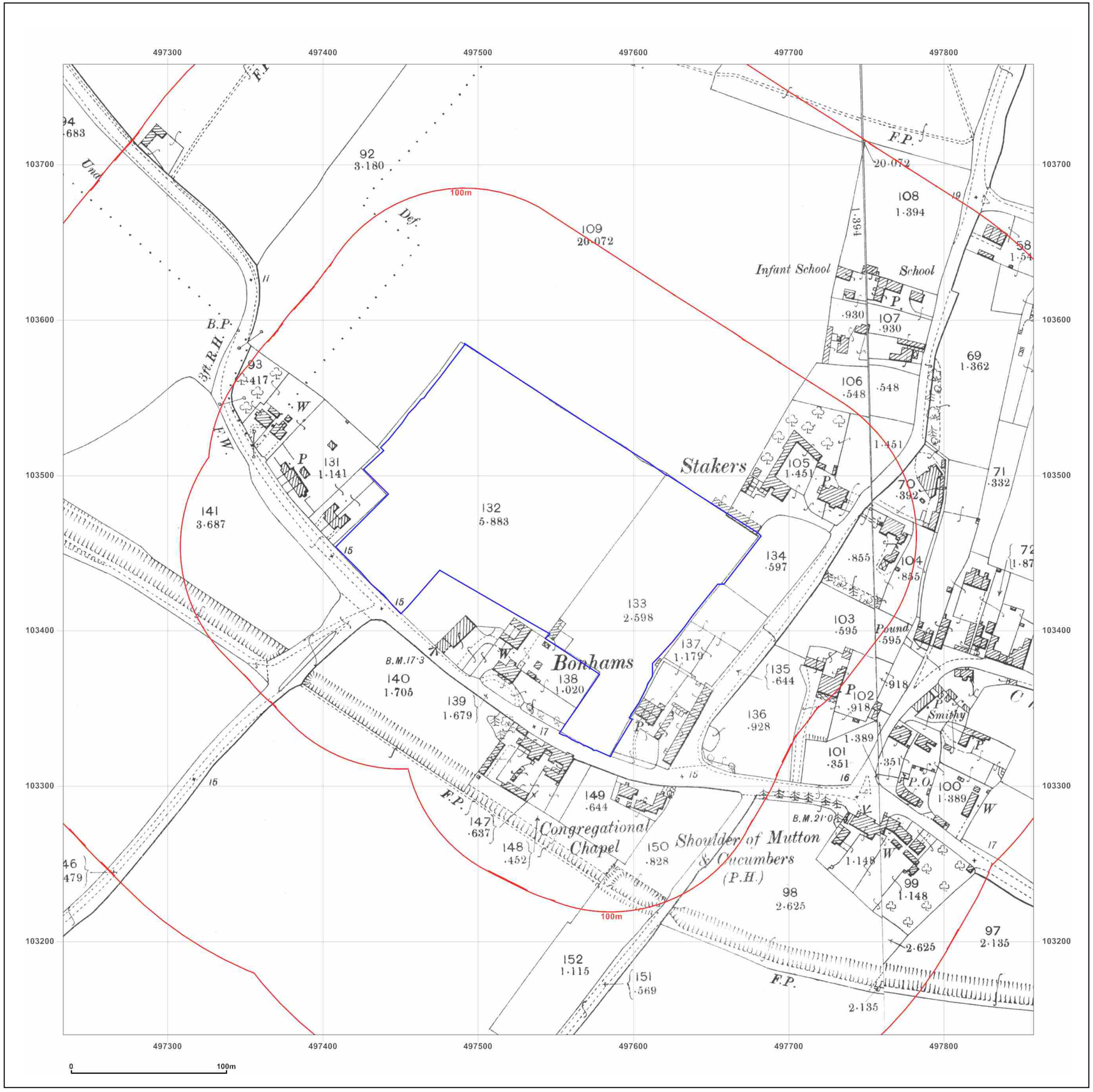

Groundsure INSIGHTS

Site Details:

497547.000 103471.000

Client Ref: GRS01998
Report Ref: GS-3196089
Grid Ref: 497545, 103452

Map Name: County Series

Map date: **1897**

Scale: 1:2,500

Printed at: 1:2,500

N
W E
S

Surveyed 1897
Revised 1897
Edition N/A
Copyright N/A
Levelled N/A

Surveyed 1897
Revised 1897
Edition N/A
Copyright N/A
Levelled N/A

Powered by OS

Produced by
Groundsure Insights
T: 08444 159000
E: info@groundsure.com
W: www.groundsure.com

© Crown copyright and database rights 2015 Ordnance Survey 100035207

Production date: 26 July 2016

To view map legend click here *Legend*

ARUN DISTRICT COUNCIL Y/1/17/OUT

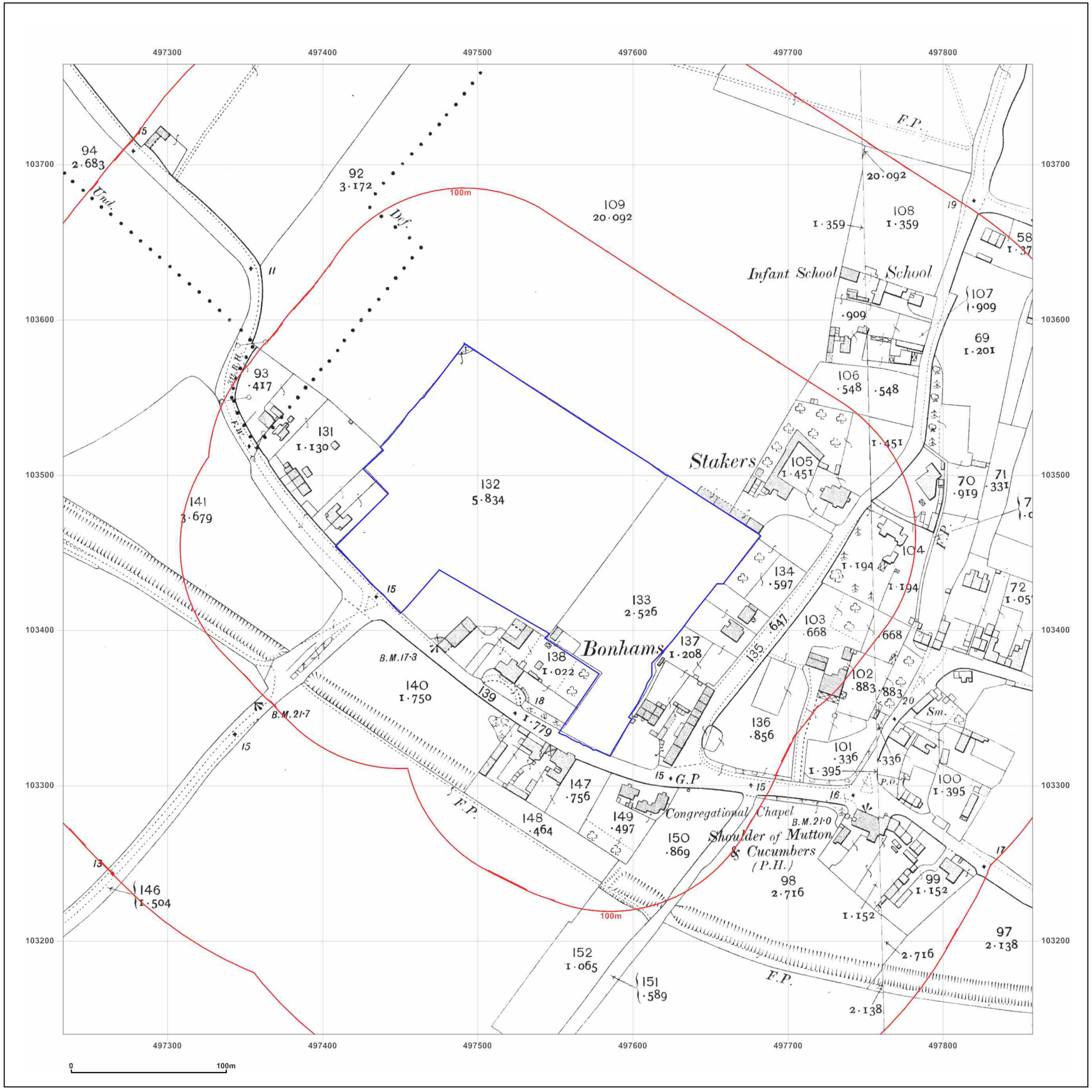

Groundsure INSIGHTS

Site Details:

497547.000 103471.000

Client Ref: GRS01998
Report Ref: GS-3196089
Grid Ref: 497545, 103452

Map Name: County Series

Map date: **1912**

Scale: 1:2,500

Printed at: 1:2,500

N
W E
S

Surveyed 1912
Revised 1912
Edition N/A
Copyright N/A
Levelled N/A

Surveyed 1912
Revised 1912
Edition N/A
Copyright N/A
Levelled N/A

Powered by OS

Produced by
Groundsure Insights
T: 08444 159000
E: info@groundsure.com
W: www.groundsure.com

© Crown copyright and database rights 2015 Ordnance Survey 100035207

Production date: 26 July 2016

To view map legend click here *Legend*

ARUN DISTRICT COUNCIL Y/1/17/OUT

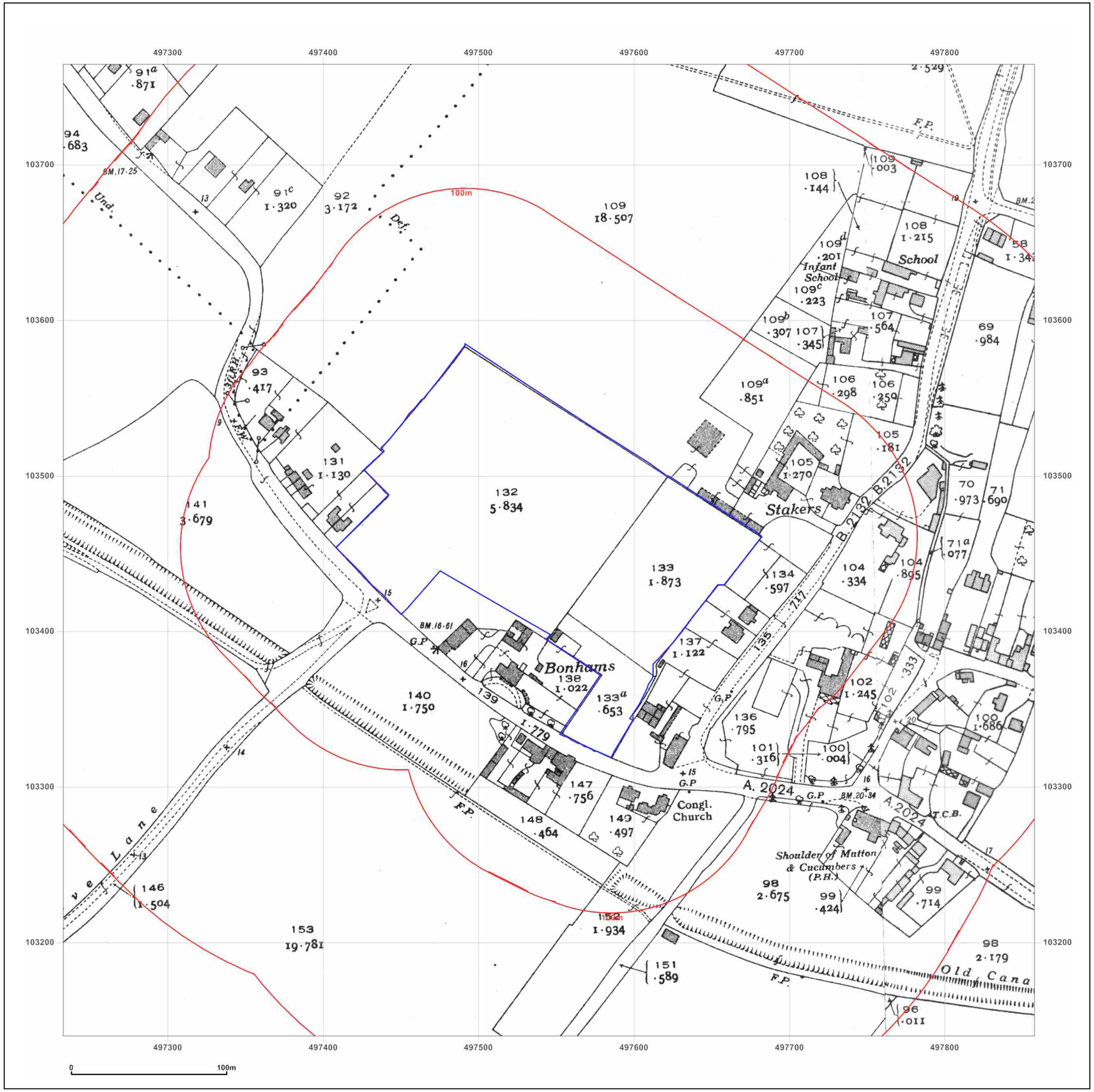

Groundsure INSIGHTS

Site Details:

497547.000 103471.000

Client Ref: GRS01998
Report Ref: GS-3196089
Grid Ref: 497545, 103452

Map Name: County Series

Map date: **1938-1939**

Scale: 1:2,500

Printed at: 1:2,500

N
W E
S

Surveyed 1938
Revised 1938
Edition N/A
Copyright N/A
Levelled N/A

Surveyed 1939
Revised 1939
Edition N/A
Copyright N/A
Levelled N/A

Powered by OS

Produced by
Groundsure Insights
T: 08444 159000
E: info@groundsure.com
W: www.groundsure.com

© Crown copyright and database rights 2015 Ordnance Survey 100035207

Production date: 26 July 2016

To view map legend click here *Legend*

ARUN DISTRICT COUNCIL Y/1/17/OUT

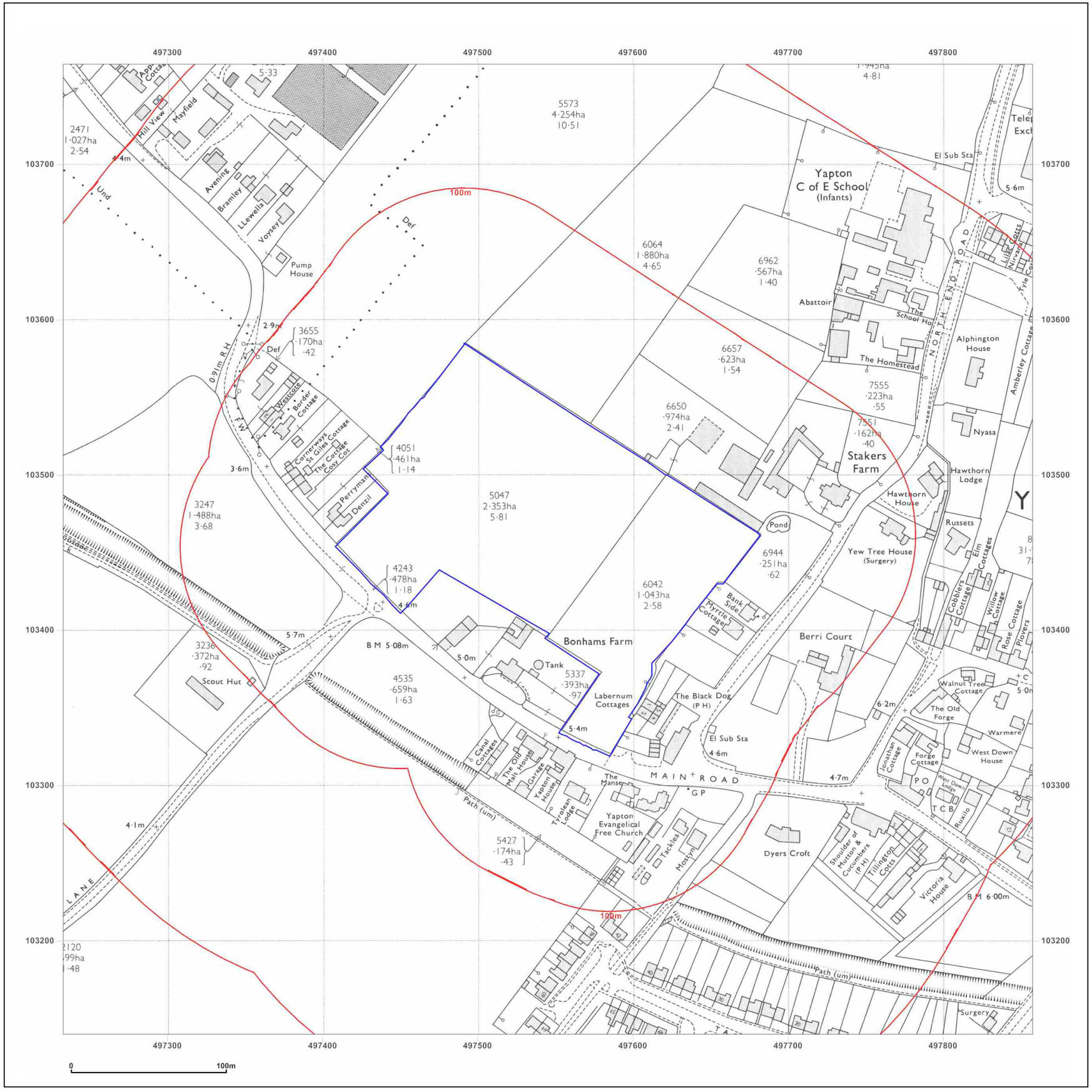

Groundsure INSIGHTS

Site Details:

497547.000 103471.000

Client Ref: GRS01998
Report Ref: GS-3196089
Grid Ref: 497545, 103452

Map Name: National Grid

Map date: **1974**

Scale: 1:2,500

Printed at: 1:2,500

N
W E
S

Surveyed 1974
Revised 1974
Edition N/A
Copyright 1975
Levelled 1950

Powered by OS

Produced by
Groundsure Insights
T: 08444 159000
E: info@groundsure.com
W: www.groundsure.com

© Crown copyright and database rights 2015 Ordnance Survey 100035207

Production date: 26 July 2016

To view map legend click here *Legend*

ARUN DISTRICT COUNCIL Y/1/17/OUT

Groundsure INSIGHTS

Site Details:

497547.000 103471.000

Client Ref: GRS01998
Report Ref: GS-3196089
Grid Ref: 497545, 103452

Map Name: National Grid

Map date: **1982**

Scale: 1:2,500

Printed at: 1:2,500

N
W E
S

Surveyed 1975
Revised 1982
Edition N/A
Copyright 1982
Levelled 1975

Powered by OS

Produced by
Groundsure Insights
T: 08444 159000
E: info@groundsure.com
W: www.groundsure.com

© Crown copyright and database rights 2015 Ordnance Survey 100035207

Production date: 26 July 2016

To view map legend click here *Legend*

ARUN DISTRICT COUNCIL Y/1/17/OUT

Groundsure INSIGHTS

Site Details:

497547.000 103471.000

Client Ref: GRS01998
Report Ref: GS-3196089
Grid Ref: 497545, 103452

Map Name: National Grid

Map date: **1988**

Scale: 1:2,500

Printed at: 1:2,500

N
W E
S

Surveyed 1975
Revised 1988
Edition N/A
Copyright 1988
Levelled 1975

Powered by OS

Produced by
Groundsure Insights
T: 08444 159000
E: info@groundsure.com
W: www.groundsure.com

© Crown copyright and database rights 2015 Ordnance Survey 100035207

Production date: 26 July 2016

To view map legend click here *Legend*

ARUN DISTRICT COUNCIL Y/1/17/OUT

Groundsure INSIGHTS

Site Details:

497547.000 103471.000

Client Ref: GRS01998
Report Ref: GS-3196089
Grid Ref: 497545, 103452

Map Name: National Grid

Map date: **1989**

Scale: 1:2,500

Printed at: 1:2,500

N
W E
S

Surveyed 1975
Revised 1989
Edition N/A
Copyright 1989
Levelled 1975

Powered by OS

Produced by
Groundsure Insights
T: 08444 159000
E: info@groundsure.com
W: www.groundsure.com

© Crown copyright and database rights 2015 Ordnance Survey 100035207

Production date: 26 July 2016

To view map legend click here *Legend*

ARUN DISTRICT COUNCIL Y/1/17/OUT

Groundsure INSIGHTS

Site Details:

497547.000 103471.000

Client Ref: GRS01998
Report Ref: GS-3196089
Grid Ref: 497545, 103452

Map Name: National Grid

Map date: **1992**

Scale: 1:2,500

Printed at: 1:2,500

N
W E
S

Surveyed 1975
Revised 1992
Edition N/A
Copyright 1992
Levelled 1975

Powered by OS

Produced by
Groundsure Insights
T: 08444 159000
E: info@groundsure.com
W: www.groundsure.com

© Crown copyright and database rights 2015 Ordnance Survey 100035207

Production date: 26 July 2016

To view map legend click here *Legend*

ARUN DISTRICT COUNCIL Y/1/17/OUT

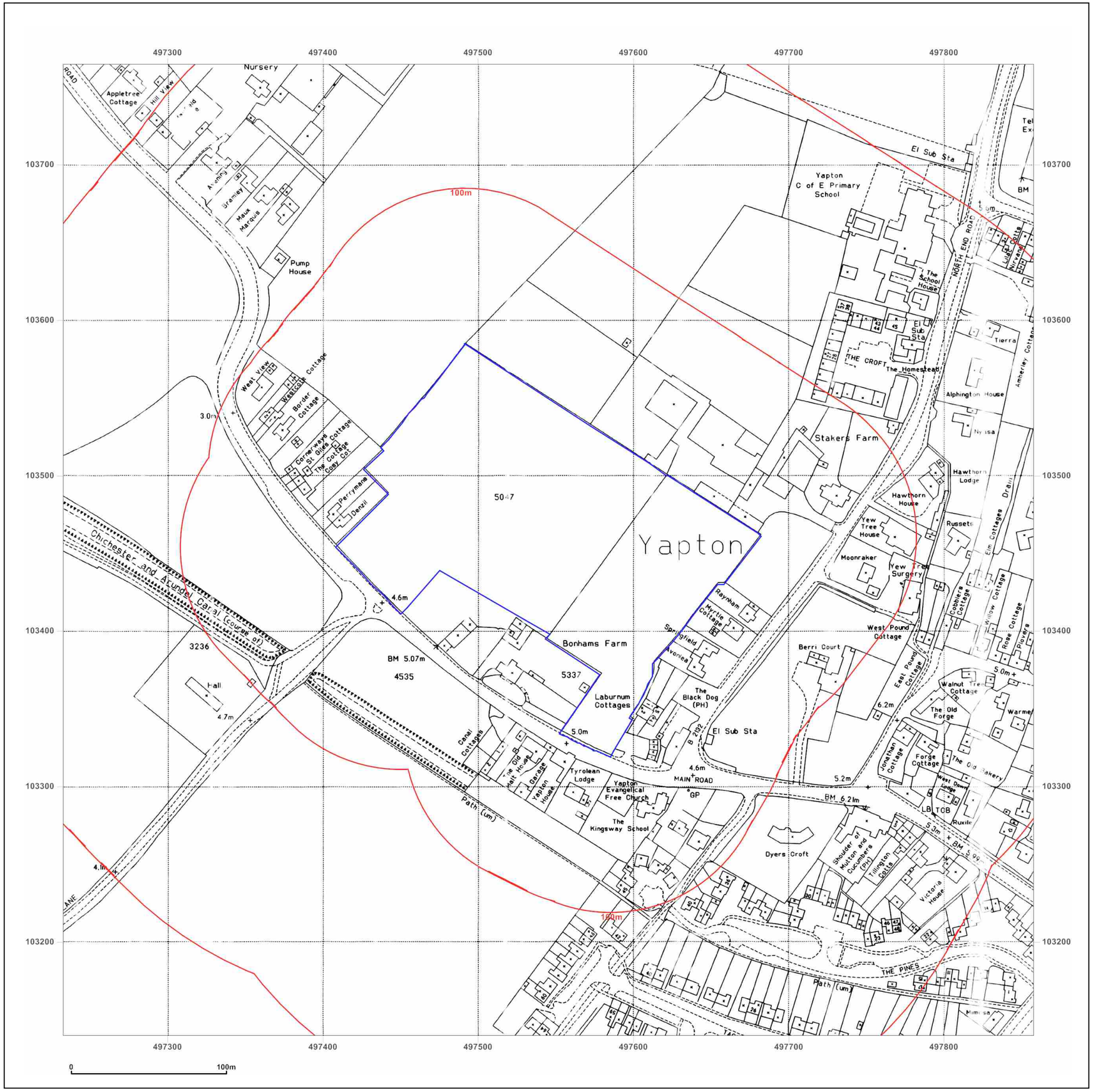

Groundsure INSIGHTS

Site Details:

497547.000 103471.000

Client Ref: GRS01998
Report Ref: GS-3196089
Grid Ref: 497545, 103452

Map Name: National Grid

Map date: **1994**

Scale: 1:2,500

Printed at: 1:2,500

N
W E
S

Surveyed 1994
Revised N/A
Edition N/A
Copyright 1994
Levelled N/A

Powered by OS

Produced by
Groundsure Insights
T: 08444 159000
E: info@groundsure.com
W: www.groundsure.com

© Crown copyright and database rights 2015 Ordnance Survey 100035207

Production date: 26 July 2016

To view map legend click here *Legend*

ARUN DISTRICT COUNCIL Y/1/17/OUT

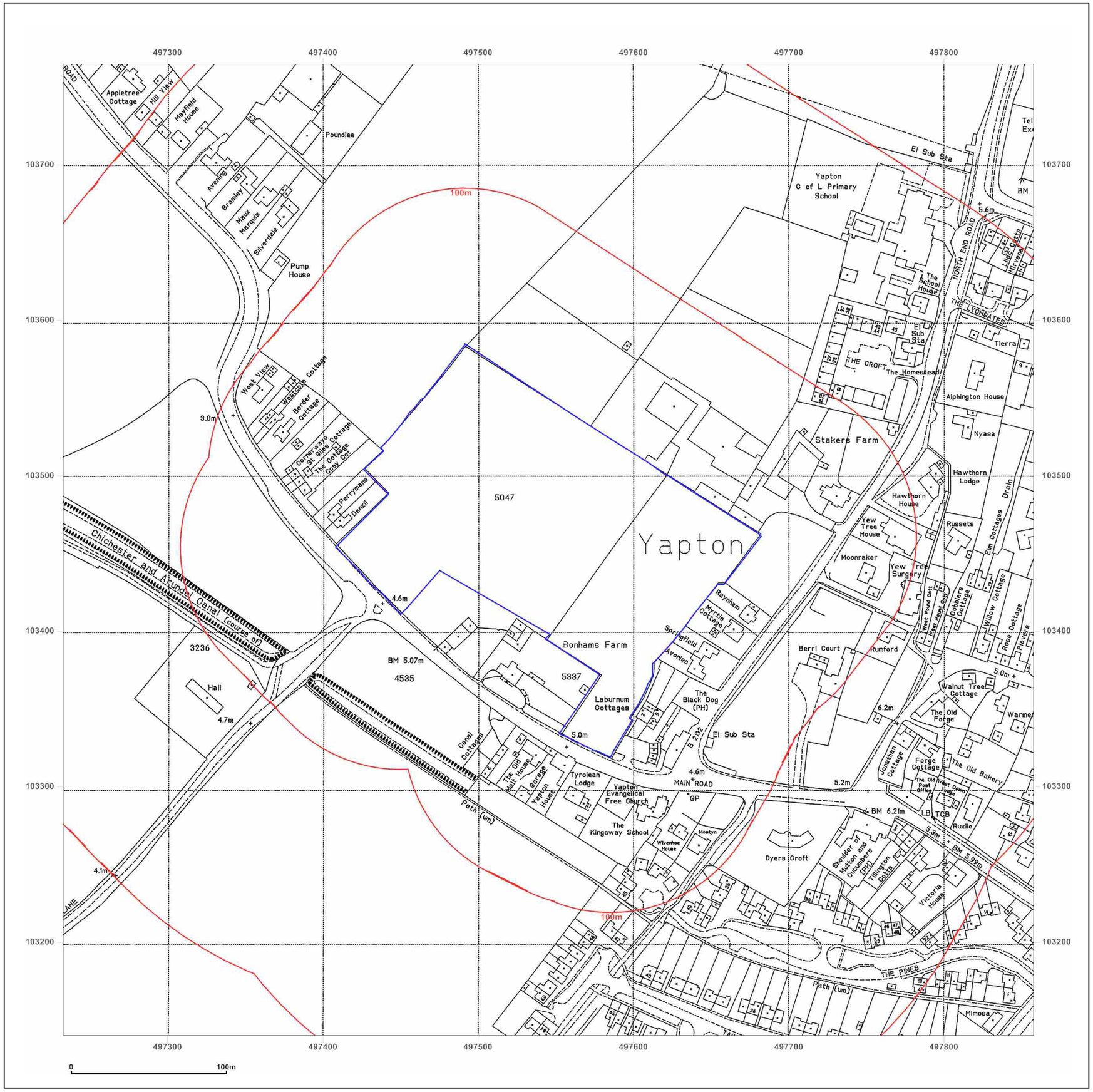

Groundsure INSIGHTS

Site Details:

497547.000 103471.000

Client Ref: GRS01998
Report Ref: GS-3196089
Grid Ref: 497545, 103452

Map Name: National Grid

Map date: **1995**

Scale: 1:2,500

Printed at: 1:2,500

N
W E
S

Surveyed 1995
Revised 1995
Edition N/A
Copyright 1995
Levelled N/A

Powered by OS

Produced by
Groundsure Insights
T: 08444 159000
E: info@groundsure.com
W: www.groundsure.com

© Crown copyright and database rights 2015 Ordnance Survey 100035207

Production date: 26 July 2016

To view map legend click here *Legend*