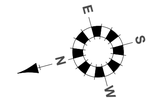

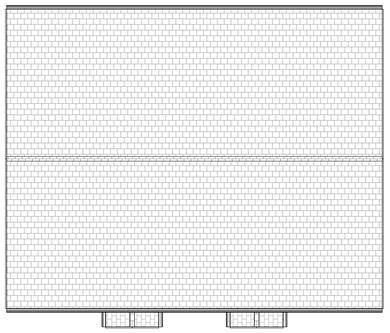

8 **Roof Plan**
1 : 100

3 **Front Elevation**
1 : 100

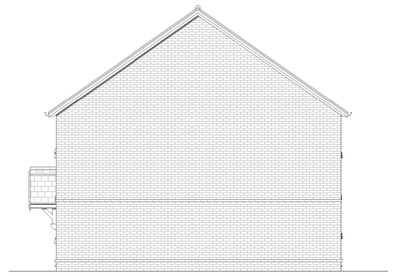

6 **Side Elevation - Right**
1 : 100

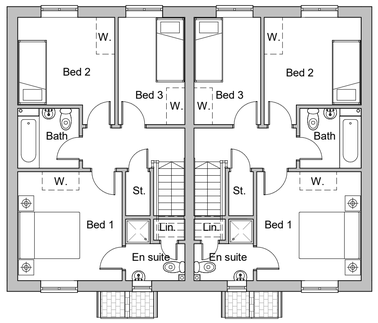

2 **First Floor Plan**
1 : 100

7 **3D View**

4 **Rear Elevation**
1 : 100

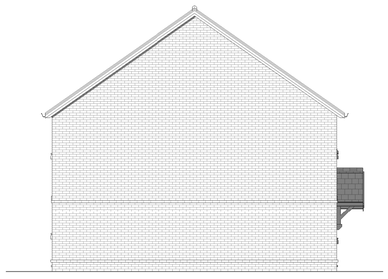

5 **Side Elevation - Left**
1 : 100

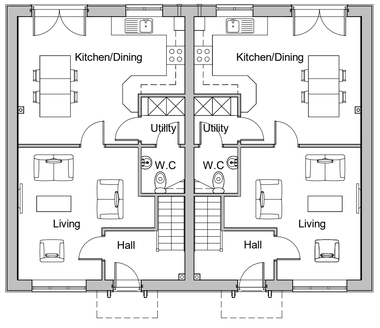

1 **Ground Floor Plan**
1 : 100

REV:	DATE:	REVISIONS:	REV:	DATE:	REVISIONS:	REV:	DATE:	REVISIONS:

SCALES: 1:5@A1 0.3 M; 1:50@A1 3 M; 1:500@A1 30 M; 1:10@A1 0.6 M; 1:100@A1 6 M; 1:1000@A1 60 M; 1:20@A1 1.2 M; 1:200@A1 12 M; 1:2000@A1 120 M; 1:1250@A1 70 M; 1:2500@A1 140 M

CLIENT	Seaward Properties Ltd.	PROJECT	Land at Bonham's Field, Yapton
SCALE	1 : 100 (A1 ORIGINAL)	DRAWING	Plots 227 & 228 Proposed Plans & Elevations
DRAWN / DATE	NL / Apr 21	20062	P226

Broadmede House
Farnham Business Park
Weydon Lane
Farnham
Surrey
Tel: 01252 267878
name.surname@osparchitecture.co
www.osparchitecture.com

OSP ARCHITECTURE
O'KEEFE SCANLON LIMITED

C COPYRIGHT EXISTS ON THE DESIGNS AND INFORMATION SHOWN ON THIS DRAWING

This drawing may be scaled or cross referenced to teh scale bar for planning application purposes, use figured dimensions only. Subject to site survey and all necessary consents. All dimensions to be checked by user and any discrepancies reported to the Architect before work commences. This drawing to be read in conjunction with all other relevant materials.