

The Statutory Biodiversity Metric Start page


Project details			
Planning authority:	Arun District Council		
Project name:	Stakers Farm Barns		
Applicant:			
Application type:			
Planning application reference:			
Completed by:	Hayley Swann		
Date of metric completion:	05 March 2025		
Reviewer:	Catherine O'Reilly		
Calculation iteration:	Rev1		
Planning authority reviewer:			
Date of planning authority review:			
Target % net gain:	10%		
Irreplaceable habitat present at baseline:	No ✓		
Total site area - including irreplaceable habitat area (hectares):	0.31	Irreplaceable habitat site area (hectares):	0.00
Total off-site area - including irreplaceable habitat area (hectares):	N/A	Irreplaceable habitat area off-site (hectares):	N/A




Cell style conventions	
A	Attention required
A	Input error/warning and principles not met
A	Use of this cell is not appropriate
A	Enter date
A	Automatic looping
A	Result




On-site baseline map reference number



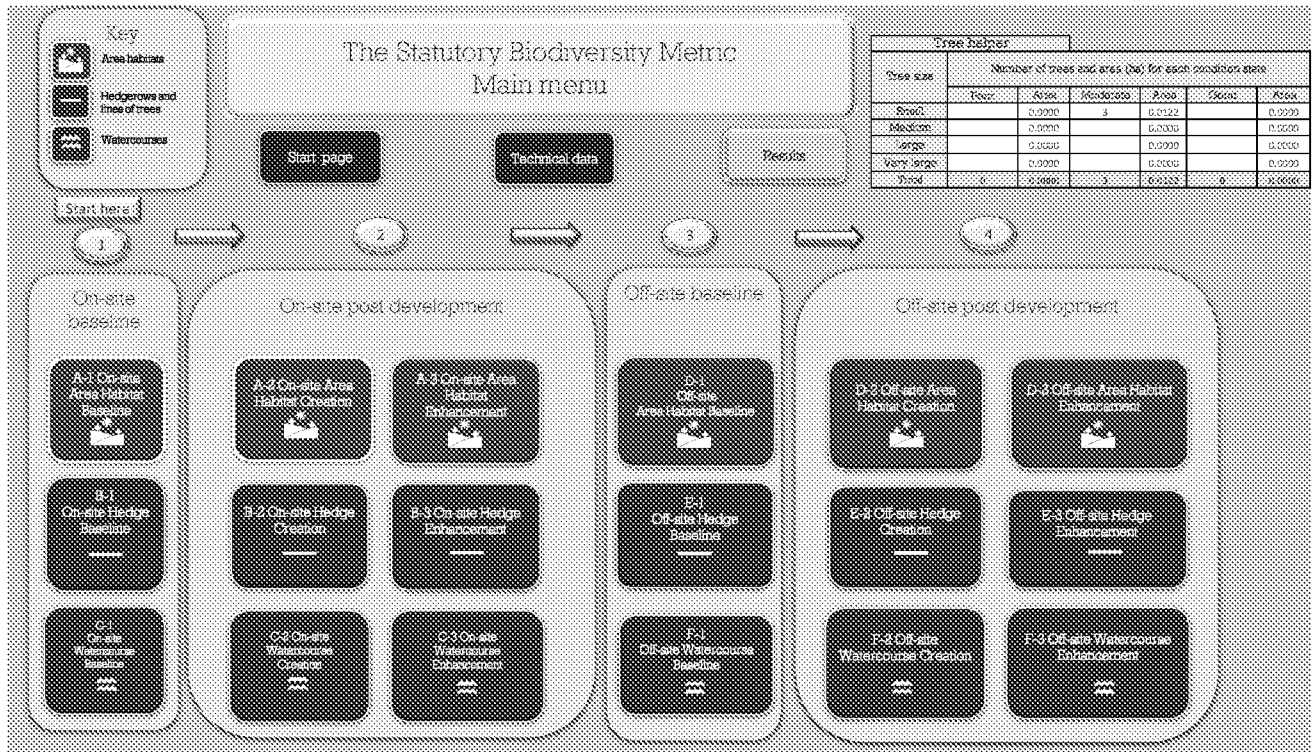
On-site post-intervention map reference number



Off-site baseline map reference number



Off-site post-intervention reference number



The Statutory Biodiversity Metric Results

[Return to start
page](#)

[Headline results](#)

[Detailed results](#)

[Habitat trading
summaries](#)

[Off site
summary](#)

[Irreplaceable
habitats summary](#)

[Unit shortfall
summary](#)

Slaker's Farm Farm
Headline Results
Scroll down for final results Δ

Expand/collapse results menu

On-site baseline	Habitat units	0.18	
	Hedgerow units	0.00	
	Watercourse units	0.00	
On-site post-intervention <small>(including habitat retention, creation & enhancement)</small>	Habitat units	0.18	
	Hedgerow units	0.00	
	Watercourse units	0.00	
On-site net change <small>(units & percentage)</small>	Habitat units	0.00	10.00%
	Hedgerow units	0.00	0.00%
	Watercourse units	0.00	0.00%

Off-site baseline	Habitat units	0.00	
	Hedgerow units	0.00	
	Watercourse units	0.00	
Off-site post-intervention <small>(including habitat retention, creation & enhancement)</small>	Habitat units	0.00	
	Hedgerow units	0.00	
	Watercourse units	0.00	
Off-site net change <small>(units & percentage)</small>	Habitat units	0.00	0.00%
	Hedgerow units	0.00	0.00%
	Watercourse units	0.00	0.00%

Combined net unit change <small>(including all on-site & off-site habitat retention, creation & enhancement)</small>	Habitat units	0.00	
	Hedgerow units	0.00	
	Watercourse units	0.00	
Specialist manager (SFM) deductions	Habitat units	0.00	
	Hedgerow units	0.00	
	Watercourse units	0.00	

FINAL RESULTS

Total net unit change <small>(including all on-site & off-site habitat retention, creation & enhancement)</small>	Habitat units	0.00	
	Hedgerow units	0.00	
	Watercourse units	0.00	
Total net % change <small>(including all on-site & off-site habitat retention, creation & enhancement)</small>	Habitat units	10.00%	
	Hedgerow units	0.00%	
	Watercourse units	0.00%	
Trading rules satisfied?	Yes ✓		

Unit Type	Target	Baseline Units	Units Required	Unit Deficit
Habitat units	10.00%	0.18	0.18	0.00
Hedgerow units	10.00%	0.00	0.00	0.00
Watercourse units	10.00%	0.00	0.00	0.00

No additional area habitat units required to meet target ✓
 No additional hedgerow units required to meet target ✓
 No additional watercourse units required to meet target ✓

Project Name		Project No.		Project Location		Project Status		Project Budget		Project Progress		Project Impact	
1	Project A	101	102	103	104	105	106	107	108	109	110	111	112
2	Project B	201	202	203	204	205	206	207	208	209	210	211	212
3	Project C	301	302	303	304	305	306	307	308	309	310	311	312
4	Project D	401	402	403	404	405	406	407	408	409	410	411	412
5	Project E	501	502	503	504	505	506	507	508	509	510	511	512
6	Project F	601	602	603	604	605	606	607	608	609	610	611	612
7	Project G	701	702	703	704	705	706	707	708	709	710	711	712
8	Project H	801	802	803	804	805	806	807	808	809	810	811	812
9	Project I	901	902	903	904	905	906	907	908	909	910	911	912
10	Project J	1001	1002	1003	1004	1005	1006	1007	1008	1009	1010	1011	1012

