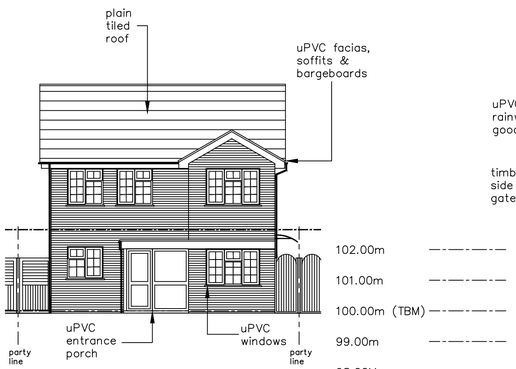

EXISTING & PROPOSED NORTH WEST ELEVATION SCALE 1:100

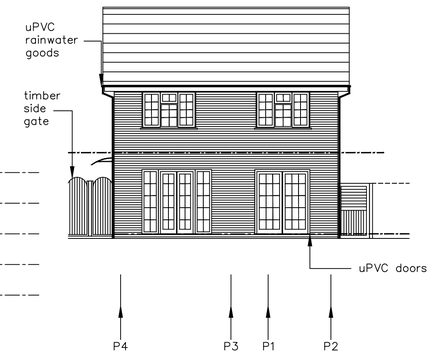

SOUTH EAST ELEVATION

EXISTING ELEVATIONS SCALE 1:100

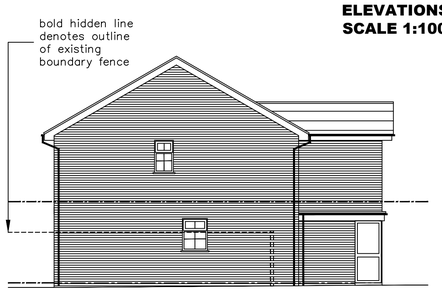

NORTH EAST ELEVATION

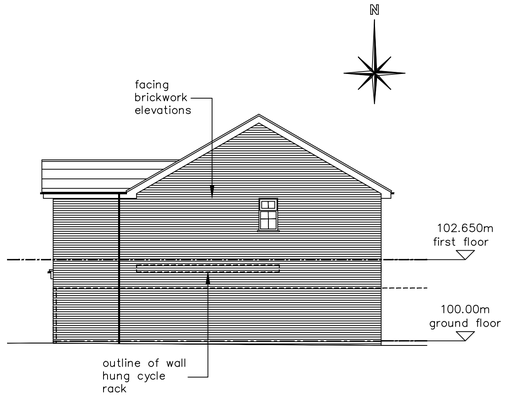

SOUTH WEST ELEVATION

SITE LOCATION SCALE 1:1250

LEVEL RESULTS:

Lett/No	Reduced Lvl	Comments:
P1 (TBM)	100.000m	House FFL (kitchen)
P2	99.850m	G/L adjacent rear corner of building
P3	99.850m	G/L adjacent mid point rear of building
P4	99.850m	G/L adjacent rear corner of building

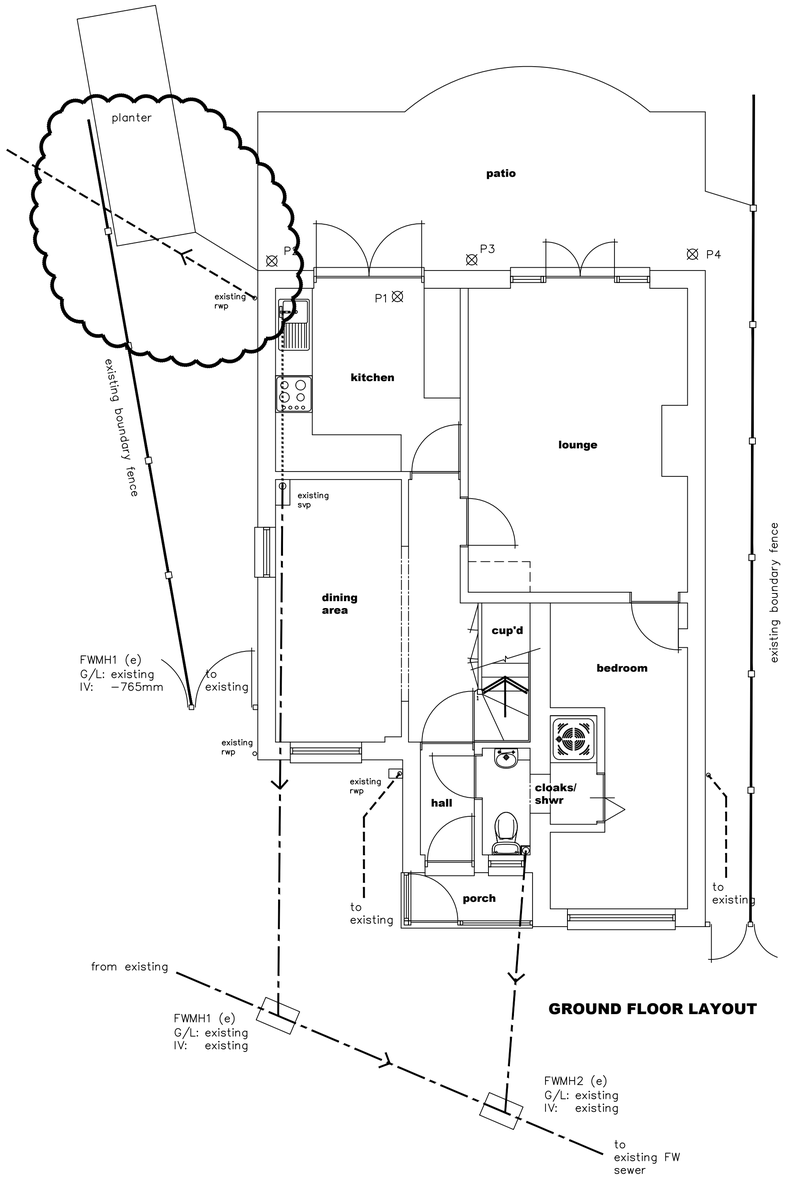

GROUND FLOOR LAYOUT

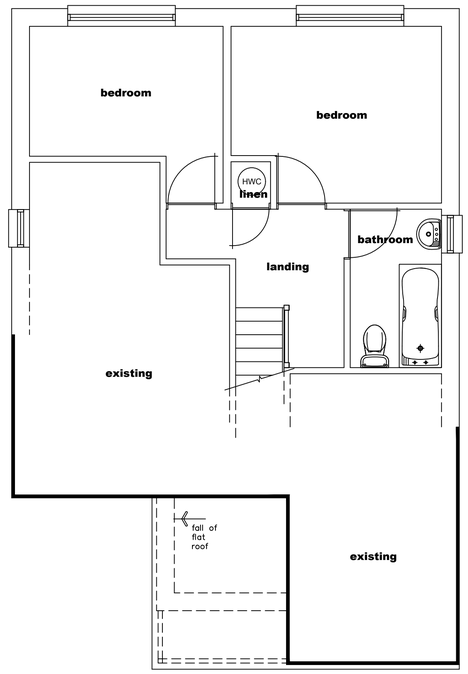

FIRST FLOOR LAYOUT



EXISTING ROOF LAYOUT SCALE 1:100

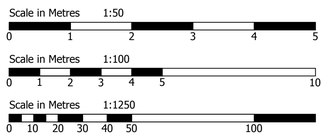

EXISTING FLOOR LAYOUTS SCALE 1:50

NOTES:
The design and construction of this project shall be in accordance with the current Building Regulations & NHBC Standards. These notes & drawings have been prepared soley for the purpose of Planning & Building Regulation approval.

Do not scale from this drawing unless for Planning purposes. All dimensions to be checked on-site and any alterations to be approved by the Architect and/or client prior to any work commencing.

Ordnance Survey License No: 100047591

This drawing to be copyright and to be read in conjunction with all other drawings

AMENDMENTS:-

Rev A: Existing surface water drainage identified– 10/02/16

MECCAD
16 Masten Crescent - Gosport
Hants - PO13 9SX
Tel/Fax: 01329 510065
Mob: 07753 116555
e-mail: meccad@virginmedia.com

CLIENT NAME & ADDRESS	PROJECT ADDRESS
Mr & Mrs Roberts 38 Cherry Avenue Yapton ARUNDEL BN18 0LB	38 Cherry Avenue Yapton ARUNDEL BN18 0LB

DRAWING DETAILS

PLANNING & BUILDING REGULATION DRAWING

Existing floor layouts, roof layout, elevations, existing & proposed NW elevation & site location

PROJECT No	DWG No	REV No
MC/029	1	A
SCALE 1:50/1:100/1:1250 @ A1	DRAWN MEC	CHK'D CLIENT

ARUN DISTRICT COUNCIL Y/13/17/DOC