A2 File Reference D2831 Working Sheets - 400 Sections - PROW Footpath.dwg

Plot Date 8-Jan-21

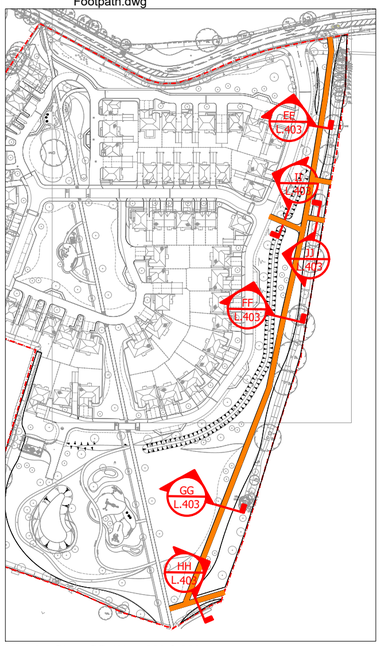


Location Plan - PRoW no.358 & 359

LEGEND

Public Right of Way 358 & 359

- Site Boundary
- PRoW 358 Hard Material Pathway (Image 1)
- PRoW 359 Hard Material Pathway (Image 1)

IMAGE 1
Hard Footpath Material. Compacted Fittleworth or similar and approved

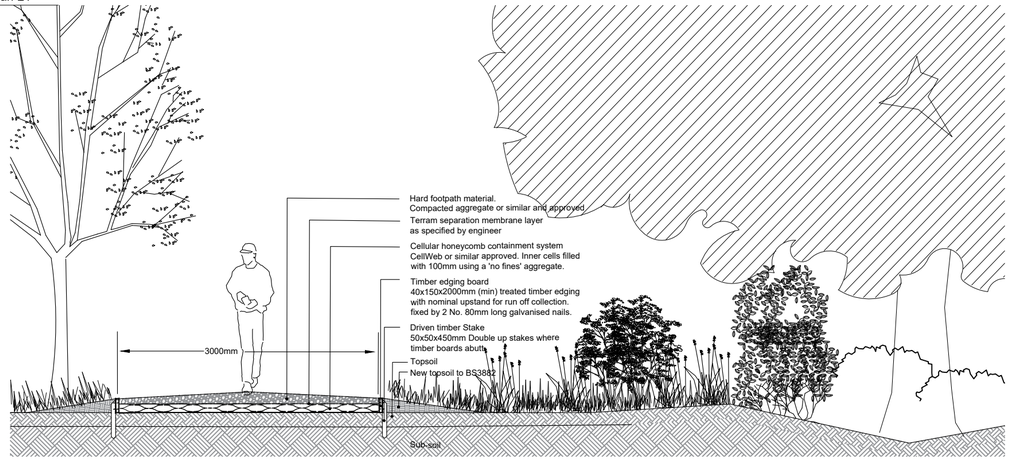


## Section EE - within root protection area

1:50

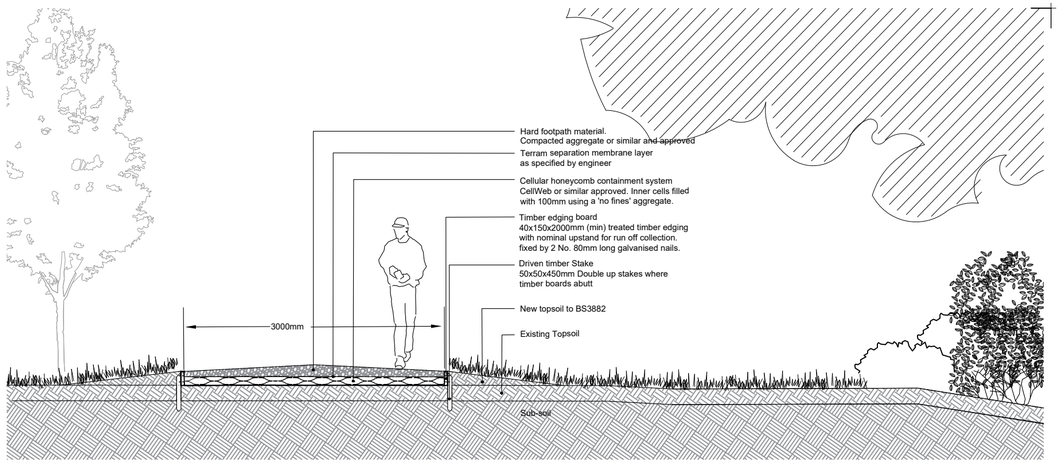


## Section FF - within root protection area

1:50

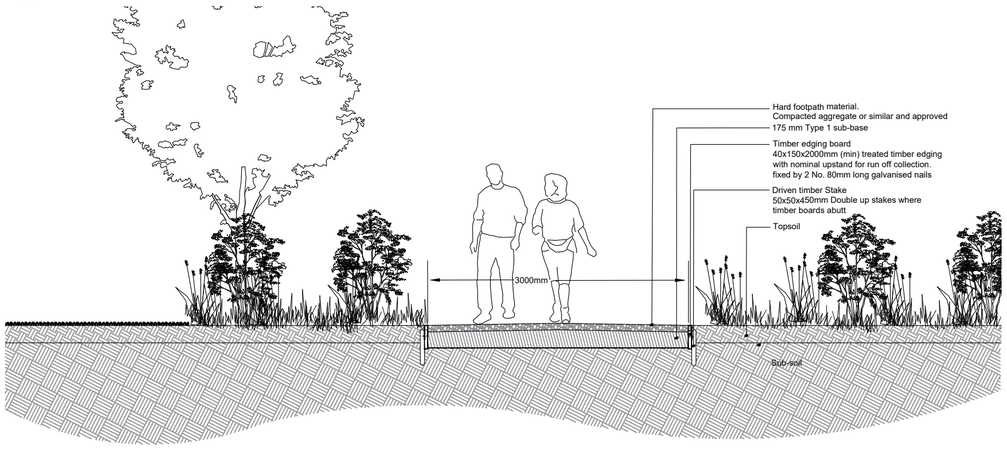


## Section GG

1:50

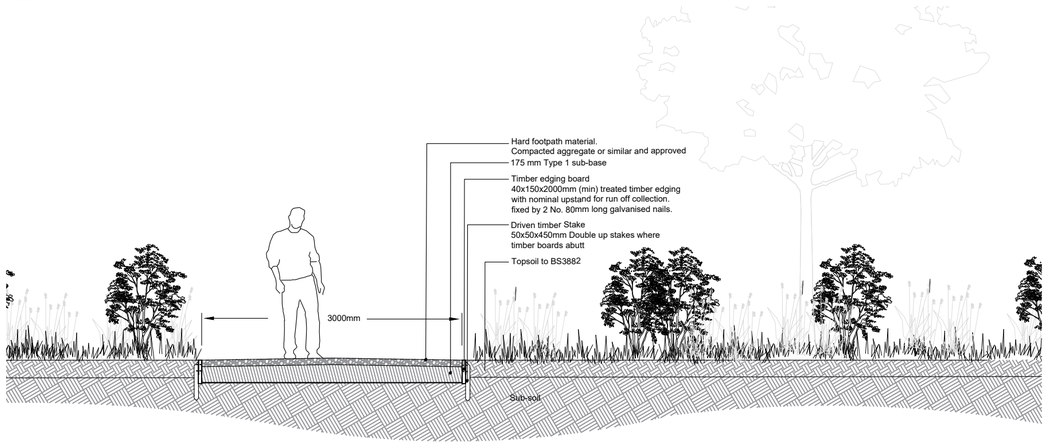


## Section HH

1:50

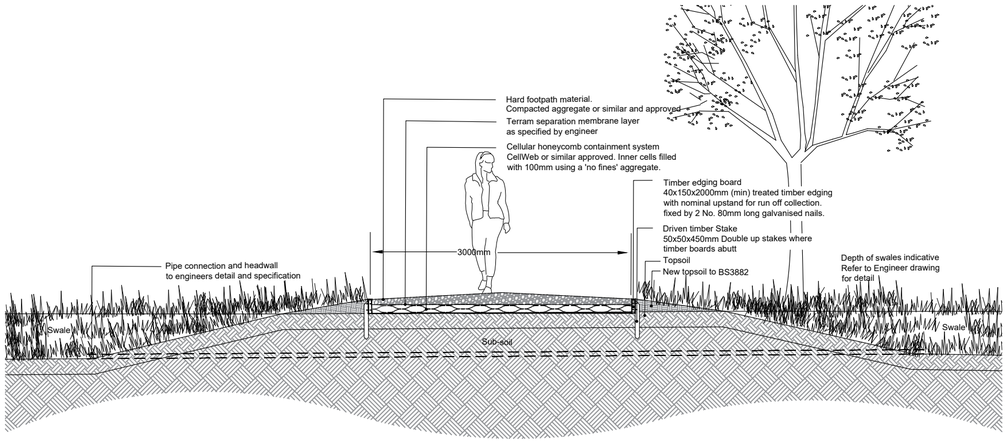


## Section II

1:50

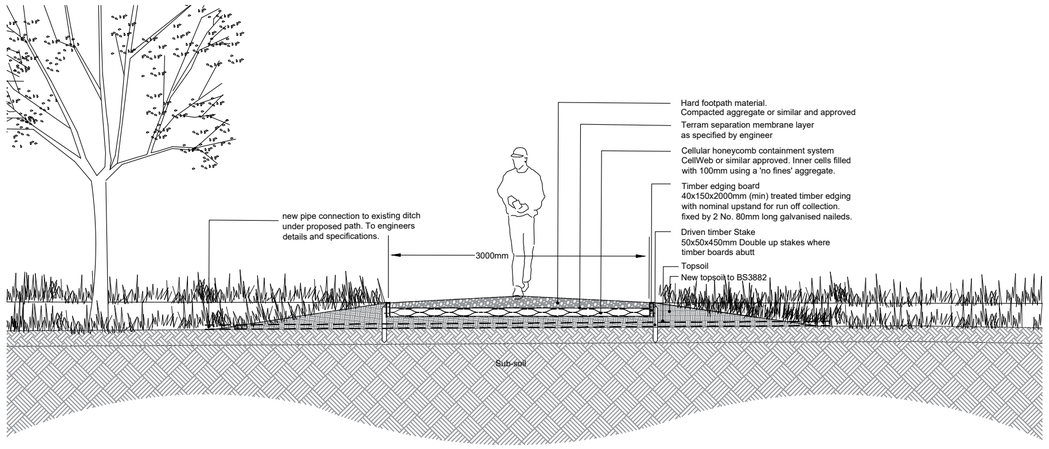


## Section JJ

1:50

This drawing may contain: Ordnance Survey material by permission of Ordnance Survey on behalf of the Controller of Her Majesty's Stationery Office © Crown Copyright 2017. All rights reserved. Reference number xxxxxxx. OS Open data © Crown copyright and database right 2017 | Aerial Photography © XXXXXX

| Revision | Date | Reason | Drawn | Checked |
|---|---|---|---|---|
| PL02 | 08.01.2021 | Addition of sections II and JJ following planning comments and client instruction. | af | sg |
| PL01 | 12.10.2020 | Issued for Planning | af | sg |

Disclaimer:
1. This drawing is copyright of fabrik ltd. It must not be copied or reproduced without written consent from the owner.
2. Do not scale from this drawing. Only figured dimensions are to be taken from this drawing.
3. All contractors must visit site and be responsible for taking and checking all dimensions related to the works shown on the drawing prior to fabrication or setting out.
4. This drawing uses coloured lines. Please do not rely on a monochrome copy.

External References:
- D2831 Ford Lane, Yapton, West Sussex\Drawings\02 Architect\200930_Site Layout revised\A855_65A_PLANNING LAYOUT - Standard\A855_65A_PLANNING LAYOUT - Copy
- D2831 Ford Lane, Yapton, West Sussex\Drawings\07 fabrik\01 AutoCAD\Design\PLANNING\D2831_xref working drawing

fabrik landscape architects
Lenten House | 16 Lenten Street | Alton | Hampshire | GU34 1HG
T : 01420 593250 | E : alton@fabrikuk.com | W : www.fabrikuk.com

Project: Ford Lane, Yapton, West Sussex

Client: Redrow Homes Limited

Drawing Title: Sections through public right of way footpath 358 and 359

| Purpose of Issue | Drawn By | Checked By | Drawn Scale | Date of First Issue |
|---|---|---|---|---|
| ISSUED FOR PLANNING APPROVAL | af | sg | As shown@A2 | Sept \| 2020 |

| Project Number | Origin | Zone | Level | File Type | Role | Number | Revision |
|---|---|---|---|---|---|---|---|
| D2831 | FAB | 00 | GL | DR | L | 0403 | PL02 |

ARUN DISTRICT COUNCIL Y131/20/DOC