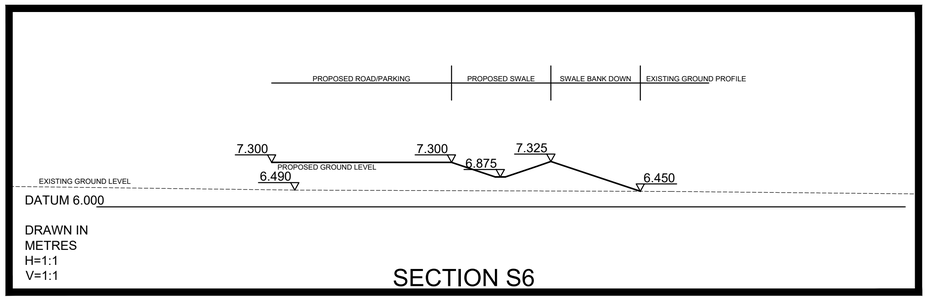

SECTION S6

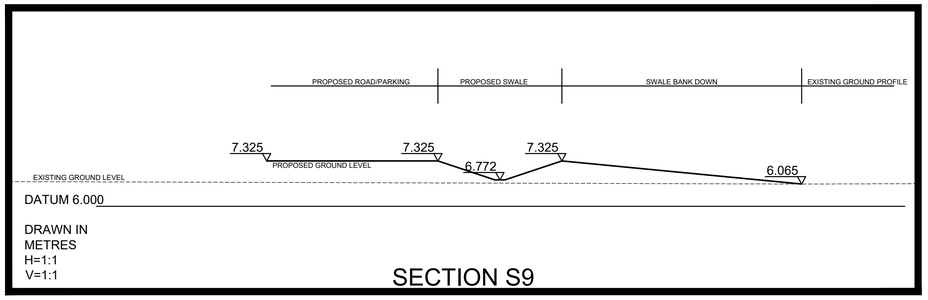

SECTION S9

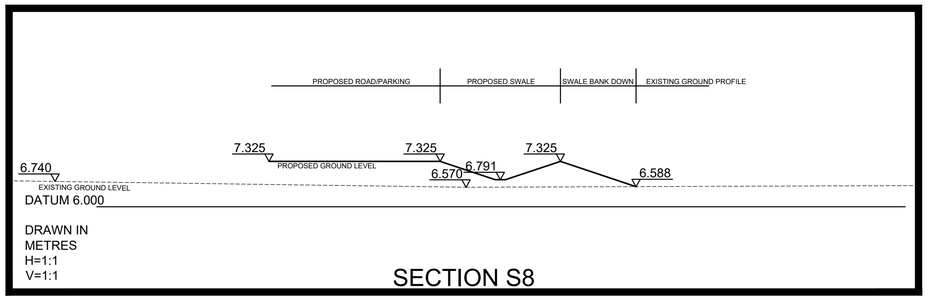

SECTION S8

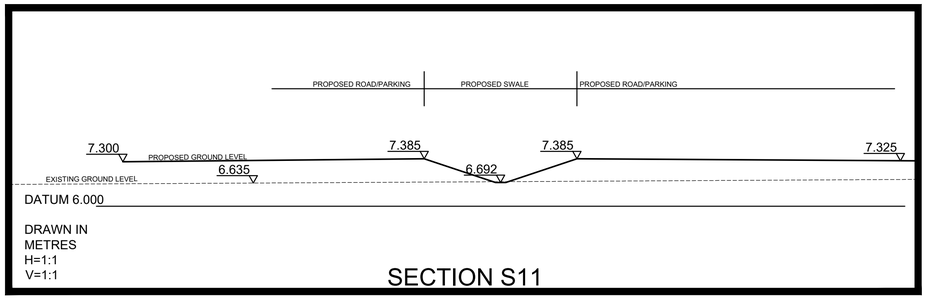

SECTION S11

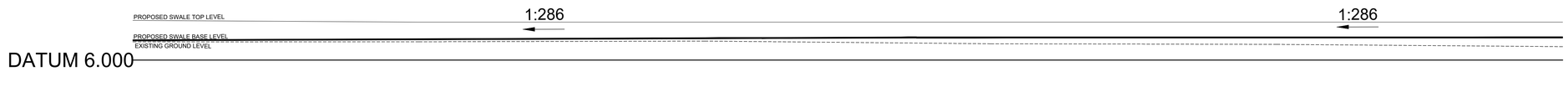

SWALE

CHAINAGE	0.000	10.000	20.000	30.000	40.000	50.000
EXISTING GROUND LEVEL	6.637	6.640	6.664	6.570	6.549	6.470
PROPOSED SWALE BASE LEVEL	6.692	6.730	6.772	6.791	6.833	6.875
PROPOSED SWALE TOP LEVEL	7.385	7.325	7.325	7.325	7.325	7.325

NOTES

1. REFER TO YAP-130-086 DRAINAGE LAYOUT SHEET 6 OF 6 FOR SWALE LOCATIONS

Rev	Amendments	Drn	Chk	App	Date

ODYSSEY
Tuscany House
White Hart Lane
Basingstoke
Hampshire RG21 4AF
Telephone: 01256 331144
Fax: 01256 331134
E: info@odysseyconsult.co.uk
W: www.odysseyconsult.co.uk

Job Title
LAND AT STAKERS FARM, YAPTON

Drawing Title
SWALE SECTIONS

Client
DANDARA LIMITED (SOUTHERN)

Scale	Date	Designed
NTS @A1	JUN 21	AK
Drawn	Checked	Approved
TSB	AK	SW
Job No	Drawing No	Rev
19-156	YAP-130-SK005	

N:\19-156 - Land at Stakers Farm, Yapton\Tech\Acad\Figures\YAP-130-SK005 Swale Sections.dwg

ARUN DISTRICT COUNCIL Y/112/21/DOC