VIEWPORT 1 - SITE LAYOUT

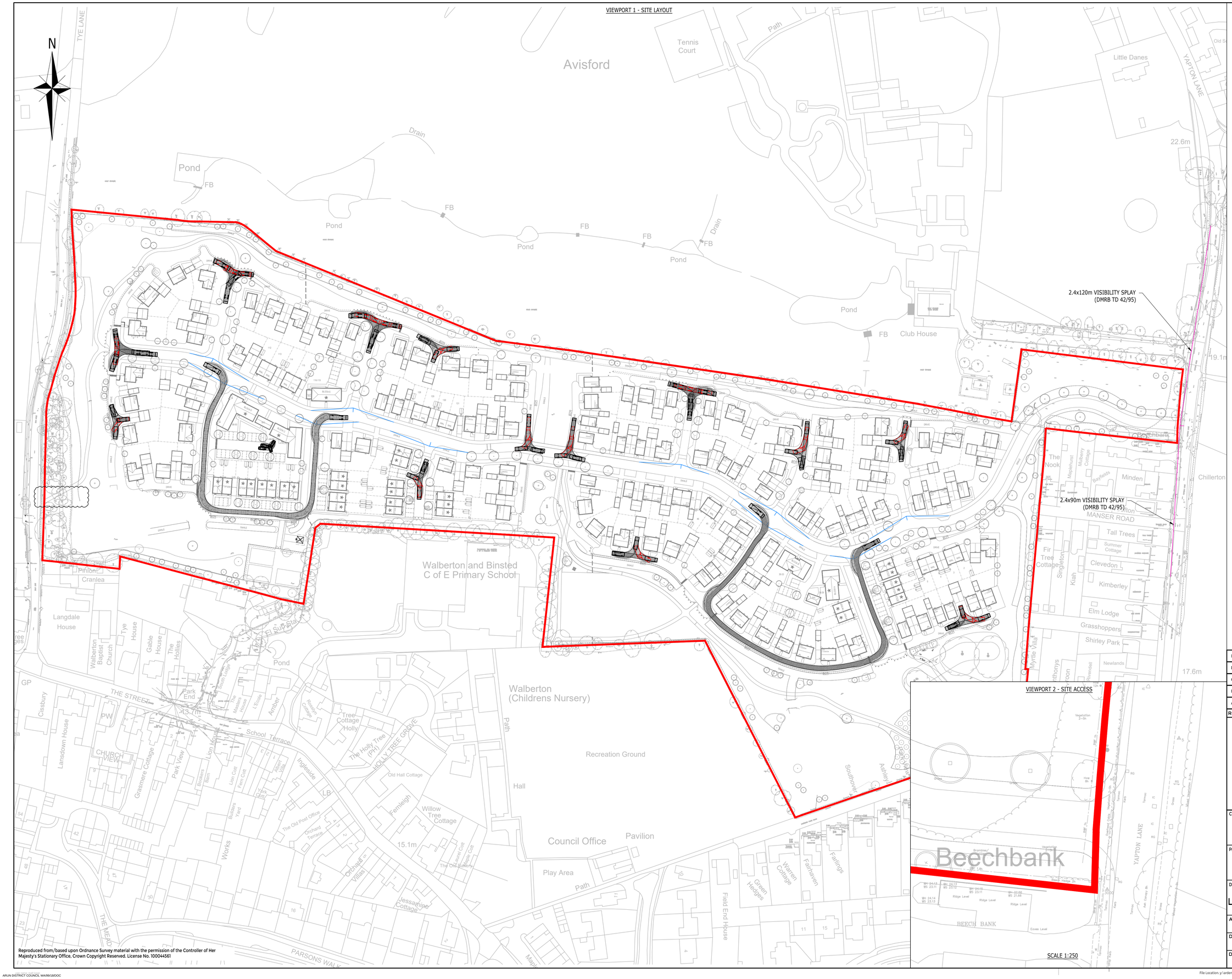

Reproduced from/based upon Ordnance Survey material with the permission of the Controller of Her Majesty's Stationary Office, Crown Copyright Reserved. License No. 100044561

VEHICLE USED:

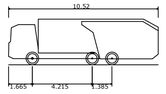

Phoenix 2-23W (with Elite 2 6x4 chassis)

Overall Length	10.520m
Overall Width	2.530m
Overall Body Height	3.211m
Min Body Ground Clearance	0.416m
Track Width	2.530m
Lock to lock time	4.00s
Kerb to Kerb Turning Radius	9.950m

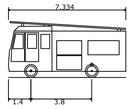

Fire Tender

Overall Length	7.334m
Overall Width	2.286m
Overall Body Height	3.495m
Min Body Ground Clearance	0.380m
Track Width	2.286m
Lock to lock time	5.00s
Kerb to Kerb Turning Radius	8.000m

KEY

2.4x25m VISIBILITY SPLAY

RCP — REFUSE COLLECTION POINT

FOR INFORMATION ONLY

Rev	Description	Drn	Chk	App	Date
E	LAYOUT UPDATED	MSL	JM	GJH	08/02/19
D	LAYOUT UPDATED	KI	KI	GJH	31/01/19
C	FOOTPATH TO TYE LANE ADDED	JM	JM	GJH	18/01/19
B	LAYOUT UPDATED	KI	KI	GJH	15/01/19
A	LAYOUT UPDATED	KI	KI	KM	08/01/19

ARDENT | CONSULTING ENGINEERS

Third Floor
The Hallmark Building
52-56 Leadenhall Street
London
EC3M 5JE

Tel: 020 7680 4088
Web: www.ardent-ce.co.uk
E-mail: enquiries@ardent-ce.co.uk

Client:

LINDEN HOMES SOUTHERN

Project Title:

LAND EAST OF TYE LANE, WALBERTON

Drawing Title:

SWEPT PATH ANALYSIS, REFUSE LOCATIONS AND SITE ACCESS DRAWING

A1 Scale	Date	Designed by
1:1000	OCT 2018	STC
Drawn by	Checked by	Approved by
STC	STC	GJH

Drawing Number: 183240-006 — Rev E