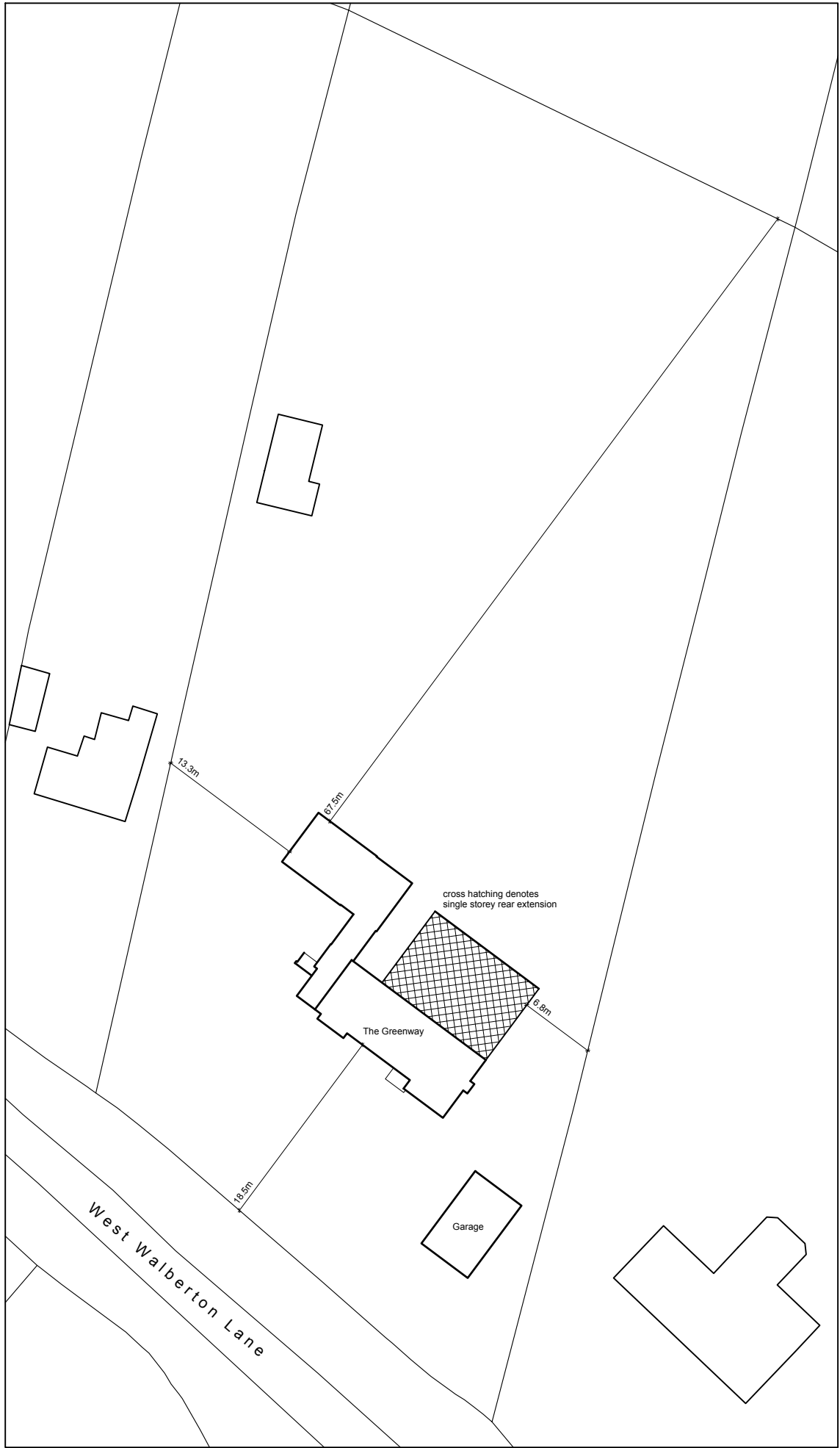
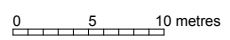


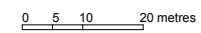
This drawing and its contents are the strict copyright of Architectura Design. No reproduction without permission. Do not scale. Written dimensions to be used where given. All dimensions and details to be checked on site. FOR PLANNING PURPOSES ONLY



Block Plan
Scale 1:500



Location Plan
Scale 1:1250



Serial Number 311252
©Crown Copyright and database right 2025
Ordnance Survey License: AC0000849263
Reproduction in whole or part is prohibited
without the prior permission of Ordnance Survey



Architectura
Architectural Design & Drawing Service

Proposed Extension and Alterations
at The Green Way, West Walberton Lane, Walberton
for Mr and Mrs J Devenish
Drawing PNA03 October 2025 Scale 1:500&1:1250@ A3
Planning Drawing - Block and Location Plans