This drawing and its contents are the strict copyright of Architectura Design. No reproduction without permission.
Do not scale. Written dimensions to be used where given.
All dimensions and details to be checked on site.
FOR PLANNING PURPOSES ONLY

04/07/2022 Revision A Tile hanging replaced with stone cladding to south elevation and render elsewhere. Roof tiles changed to grey slate. Windows, fascias & barge boards to be black

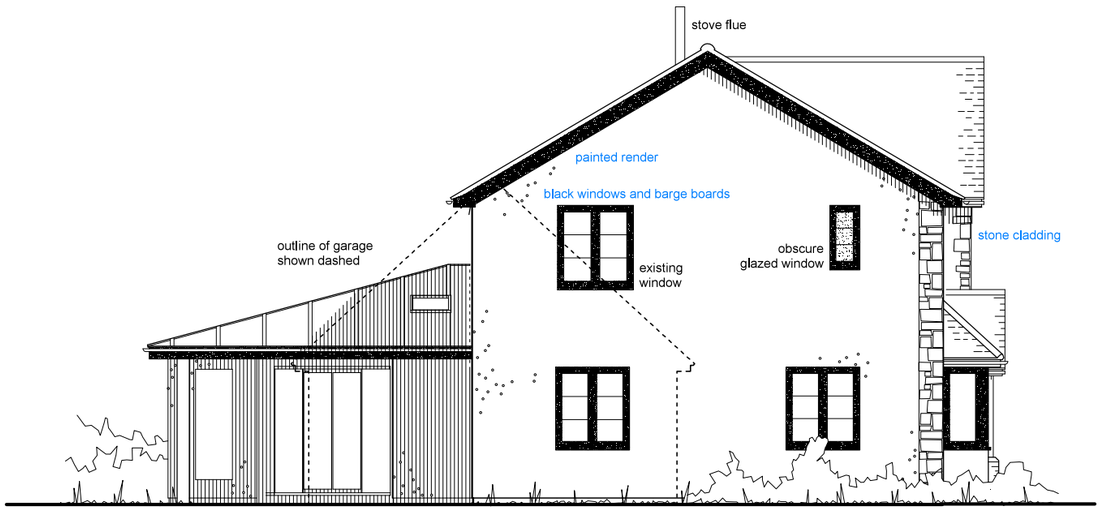

West Elevation
House

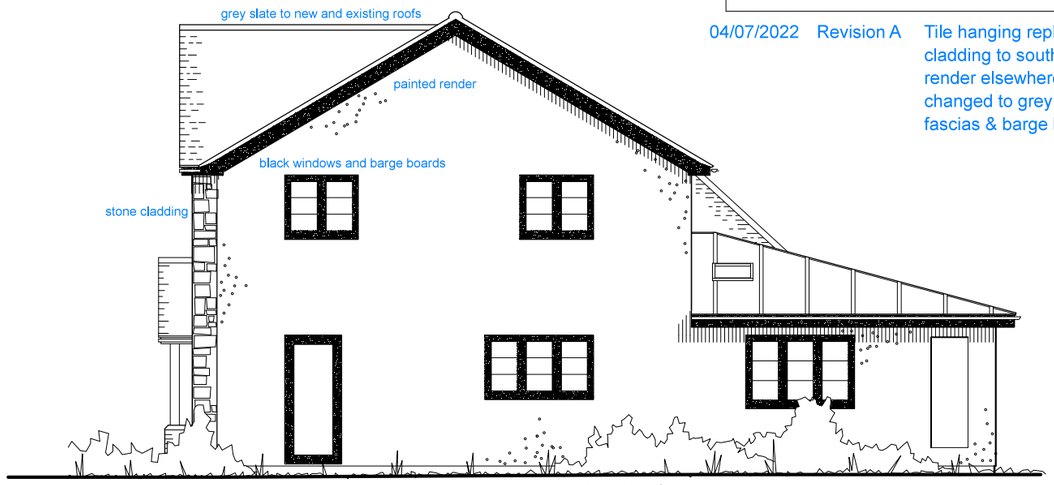

East Elevation



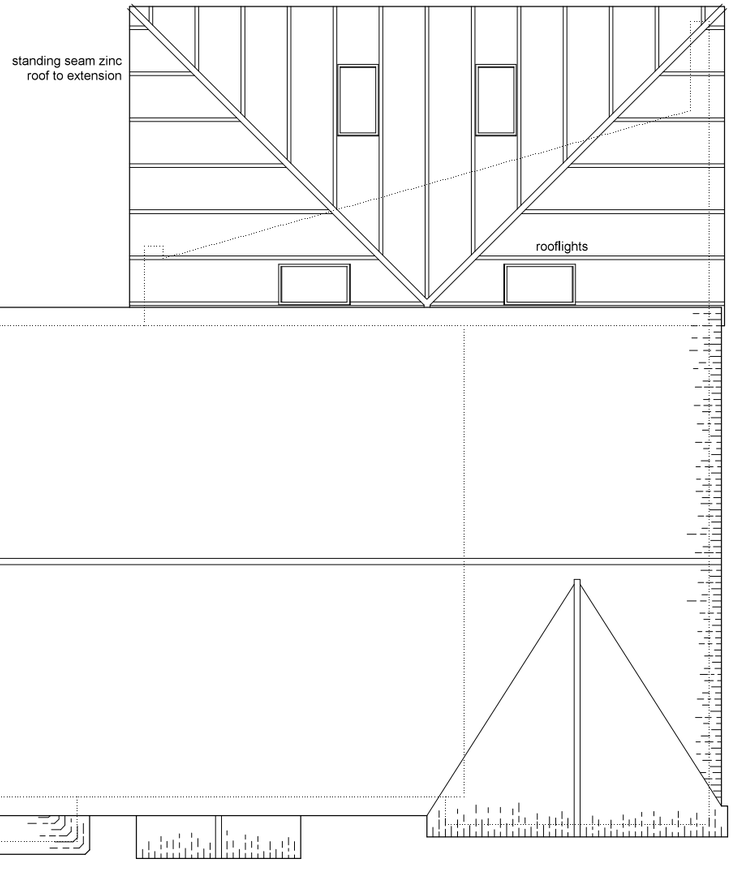

Roof Plan

0 1 2 3 4 metres

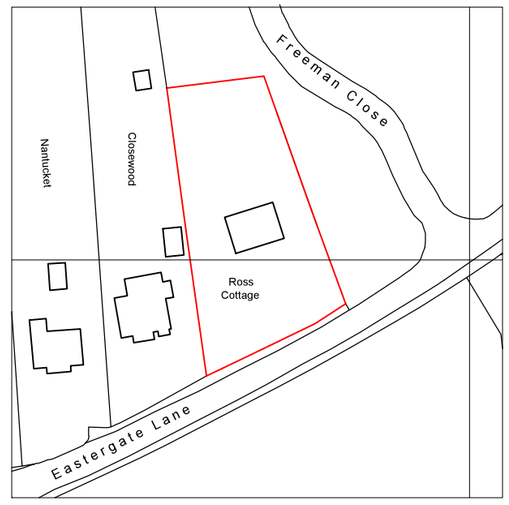

Location Plan
Scale 1:1250

0 5 10 20 metres

N

Serial Number 196481
©Crown Copyright and database right 2020
Ordnance Survey License: 100048957
Reproduction in whole or part is prohibited without the prior permission of Ordnance Survey

Architectura
Architectural Design & Drawing Service

Proposed Extension and Alterations
at Ross Cottage, Eastergate Lane, Eastergate
for Mr K Lynes

Drawing P03a October 2020 Scale 1:100 / 1:1250 @ A3
Planning Drawing - Roof Plan, Elevations & Location Plan

ARUN DISTRICT COUNCIL WA/76/22/NMA