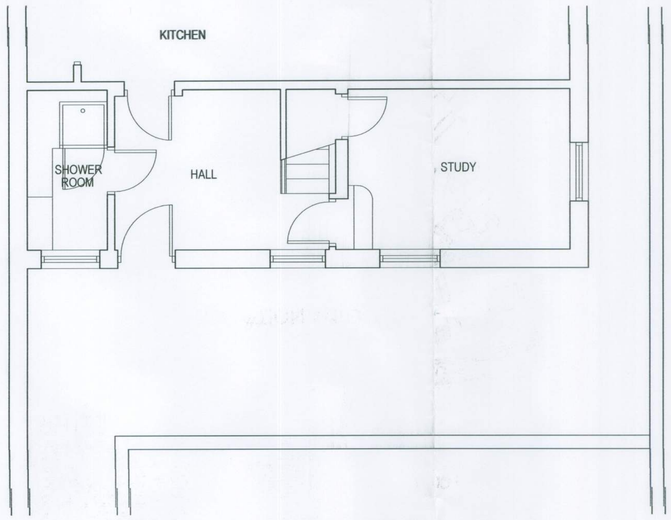

EXISTING PART GROUND FLOOR PLAN 1:50

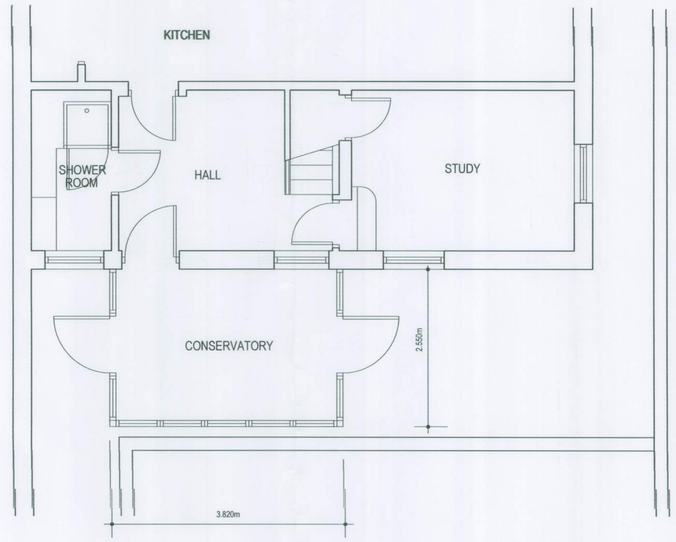

PROPOSED PART GROUND FLOOR PLAN 1:50

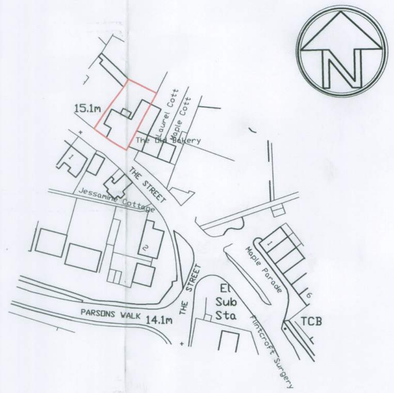

LOCATION PLAN 1:1250

GENERAL
DO NOT SCALE FROM THIS DRAWING EXCEPT FOR PLANNING APPLICATION PURPOSES. ALL DIMENSIONS TO BE CHECKED ON SITE PRIOR TO COMMENCEMENT OF WORK. ALL DIMENSIONS RELATING TO SUB-CONTRACTORS OR SUPPLIERS WORK MUST BE CHECKED AND AGREED BETWEEN THE CONTRACTOR AND THE SUB-CONTRACTORS AND SUPPLIERS.
ALL DIMENSIONS ARE IN MILLIMETRES. IF IN DOUBT ASK.
ALL WORKS OR MATERIALS INDICATED ON THE DRAWING ARE TO BE TO THE LATEST BRITISH STANDARDS AND ARE TO BE CARRIED OUT IN ACCORDANCE WITH THE RELEVANT CODES OF PRACTICE OR RECOGNISED TRADE ASSOCIATION RECOMMENDATIONS AND PUBLICATIONS.
THIS DRAWING TO BE READ IN CONJUNCTION WITH ALL RELEVANT DRAWINGS AND SPECIFICATIONS OF OTHER CONSULTANTS.
ANY DISCREPANCIES TO BE BROUGHT TO THE ATTENTION OF THE PROJECT MANAGER.

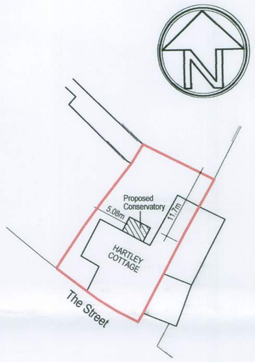

BLOCK PLAN 1:500

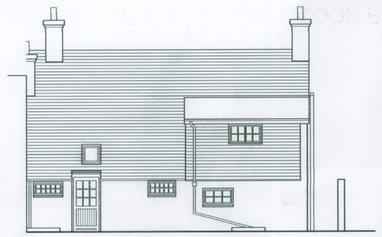

EXISTING REAR ELEVATION 1:100

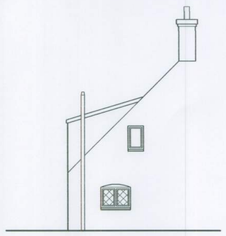

EXISTING PART SIDE ELEVATION 1:100

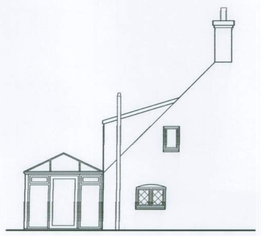

PROPOSED PART SIDE ELEVATION 1:100

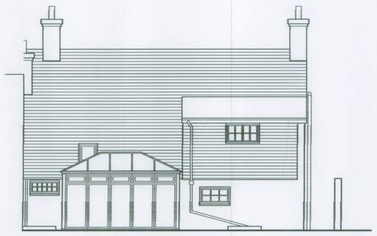

PROPOSED REAR ELEVATION 1:100

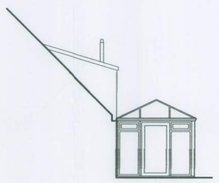

PROPOSED PART SIDE ELEVATION 1:100

REV	DRAWN	DATE	DESCRIPTION

CLIENT
Mr and Mrs Doman

SITE ADDRESS
Hartley Cottage
The Street
Walberton
West Sussex
BN18 OPJ

DRAWING TITLE
Proposed Conservatory

SCALE
as shown

DATE
September 2013

REFERENCE
Hartley Cottage

DRAWING No.
001

REV.

ARUN DISTRICT COUNCIL WA/45/13/