originator

checked

IMPORTANT
Do not scale from this drawing, except for planning purposes. Use figured dimensions only. If in doubt ask Douglas Briggs Partnership (01243 576611 or architecture@douglasbriggspartnership.co.uk)

All dimension must be checked on site prior to commencement of works and fabrication.

This drawing/document is to be read in conjunction with other consultants/suppliers information and the Architects contract drawings and specifications etc.

Any discrepancies between different pieces of information that have been supplied are to be notified immediately to Douglas Briggs Partnership.

Any departure from dimesnions provided by DBP and the locations, positions or dimensions given in Planning and Building Control approvals shall be notified to Douglas Briggs Partnership prior to departure.

This design and copyright remains the property of Douglas Briggs Partnership LLP unless expressly released in writing by Douglas Briggs partnership LLP.

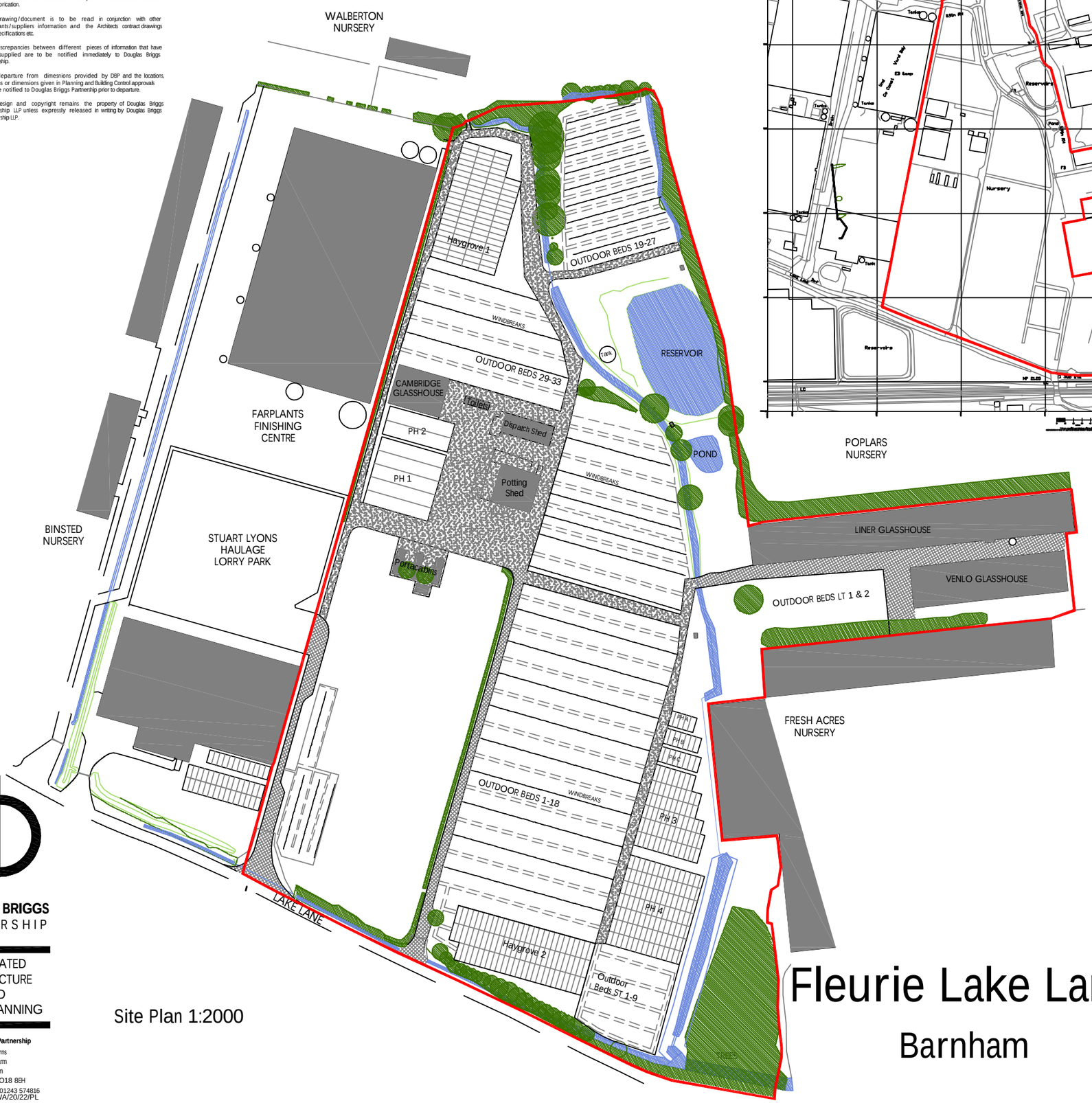

Site Plan 1:2000

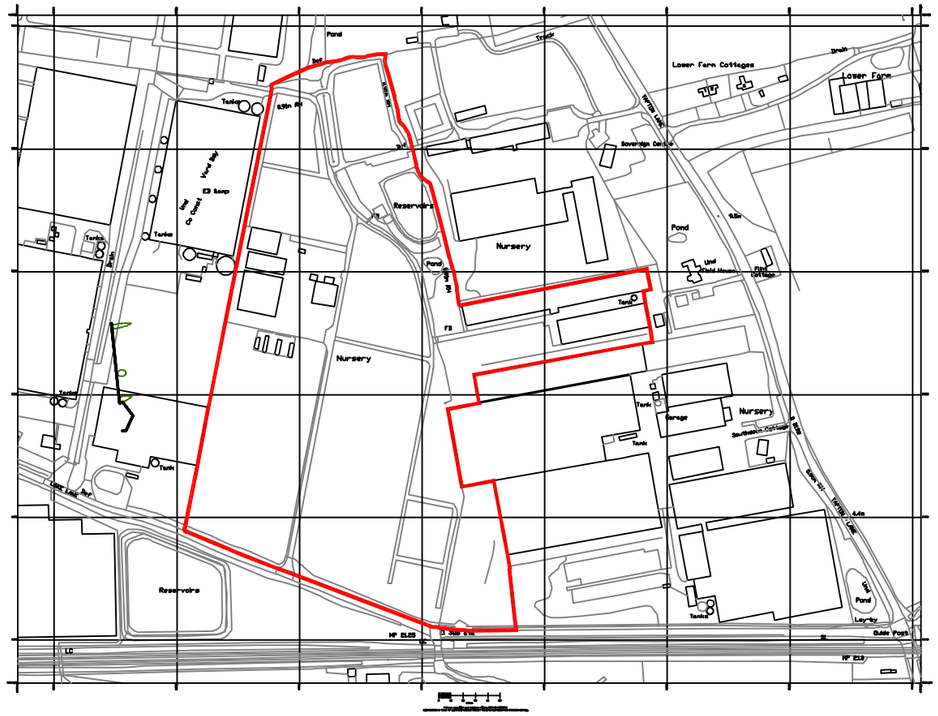

Location Plan 1:5000

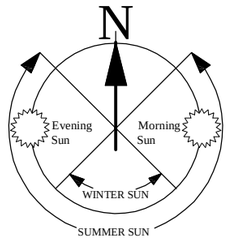

Key

Gravel access	
Tarmac / Concrete road	
Water	
Trees / Vegetation	
Gravel paths	
Windbreaks	
Site Area	

Fleurie Lake Lane

Barnham

EXISTING
Site Layout
1120 - 001 - RevE
February 2020
1:2000, 1:5000 @A3

DOUGLAS BRIGGS
PARTNERSHIP

INTEGRATED ARCHITECTURE AND TOWN PLANNING

Douglas Briggs Partnership
Flint Barns
Ham Farm
Bosham
West Sussex PO18 8EH
T: 01243 576611 F: 01243 574816

ARUN DISTRICT COUNCIL WA/20/22/PL