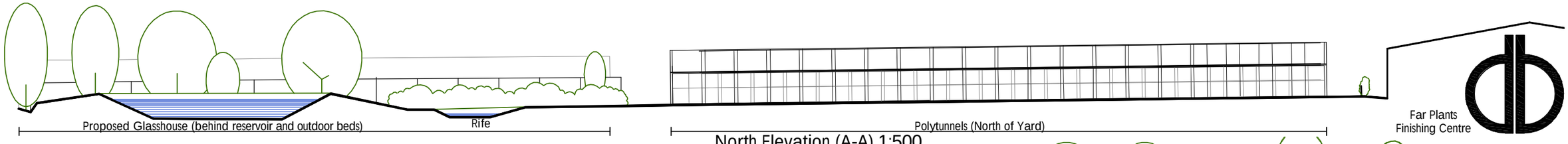

North Elevation (A-A) 1:500

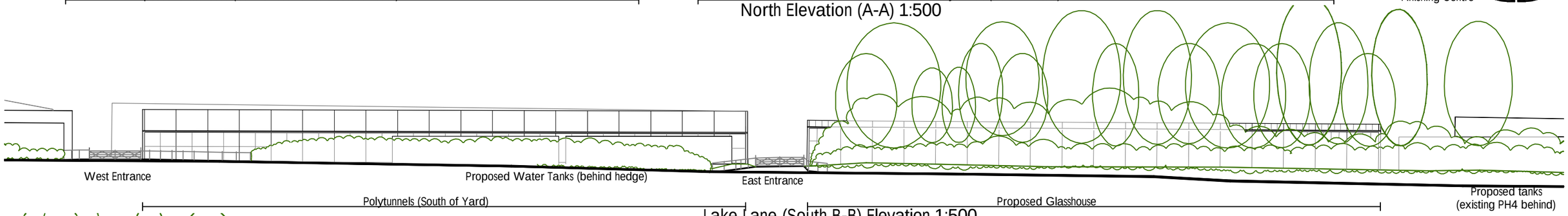

Lake Lane (South B-B) Elevation 1:500

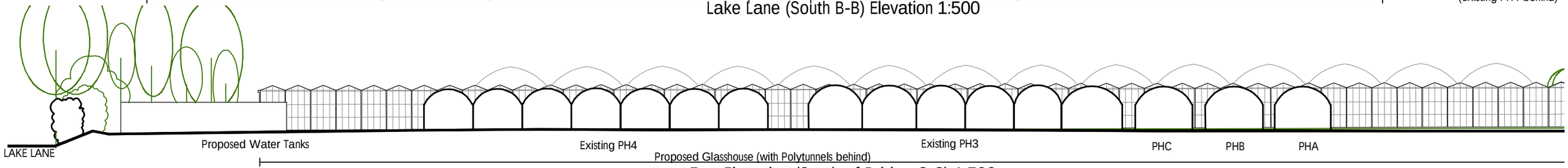

East Elevation (South of Bridge C-C) 1:500

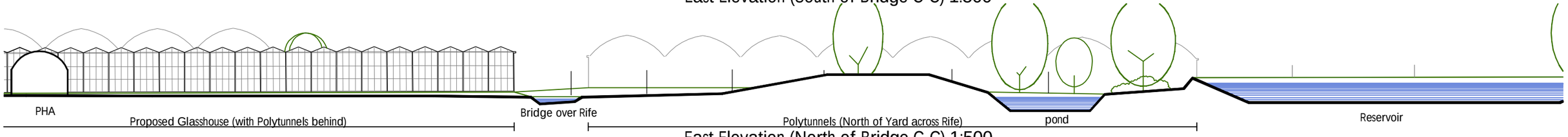

East Elevation (North of Bridge C-C) 1:500

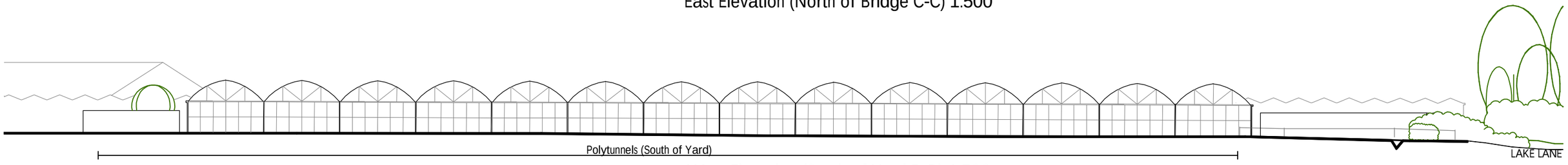

West Elevation (South of Yard D-D) 1:500

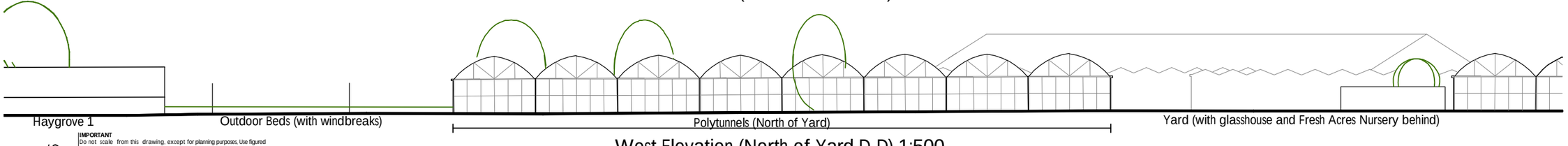

West Elevation (North of Yard D-D) 1:500

Fleurie Lake Lane

Barnham

APPROVED
Site Elevations
1120 - 004 - RevA
September 2020
1:500 @A3

DOUGLAS BRIGGS
PARTNERSHIP

INTEGRATED
ARCHITECTURE
AND
TOWN PLANNING

Douglas Briggs Partnership
Flint Barns
Ham Farm
Bosham
West Sussex PO18 8EH
T: 01243 576611 F: 01243 574816
ARUN DISTRICT COUNCIL WA/20/22/PL

originator

checked

IMPORTANT
Do not scale from this drawing, except for planning purposes, Use figured dimensions only. If in doubt ask Douglas Briggs Partnership (01243 576611 or architecture@douglasbriggspartnership.co.uk)

All dimension must be checked on site prior to commencement of works and fabrication.

This drawing/document is to be read in conjunction with other consultants/suppliers information and the Architects contract drawings and specifications etc.

Any discrepancies between different pieces of information that have been supplied are to be notified immediately to Douglas Briggs Partnership.

Any departure from dimesnions provided by DBP and the locations, positions or dimensions given in Planning and Building Control approvals shall be notified to Douglas Briggs Partnership prior to departure.

This design and copyright remains the property of Douglas Briggs Partnership LLP unless expressly released in writing by Douglas Briggs partnership LLP.