

North (front) elevation

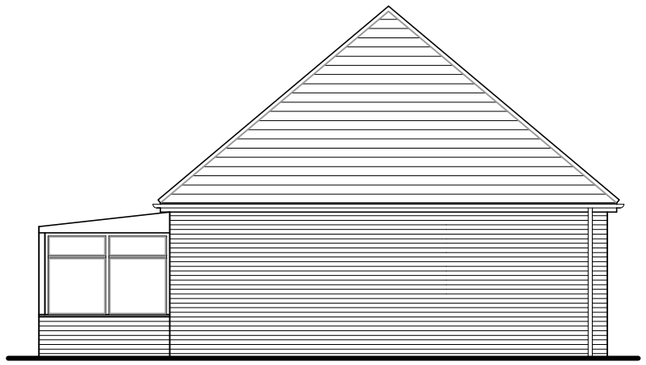

East (side) elevation

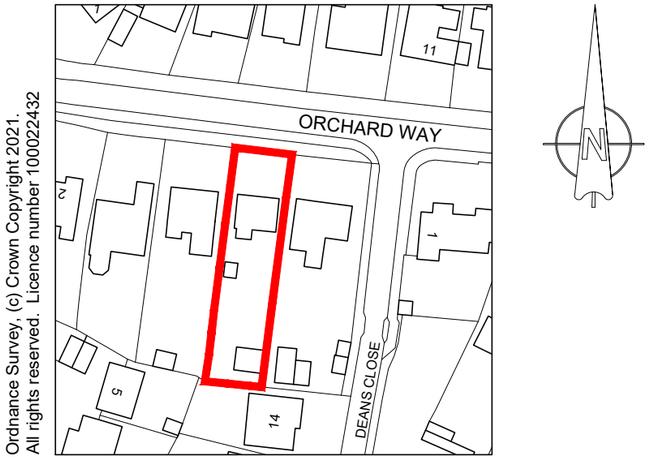

Ordnance Survey, (c) Crown Copyright 2021.
All rights reserved. Licence number 100022432

Location plan scale 1:1250

10 0 10 20 30 40 50 100m

1:1250



South (rear) elevation

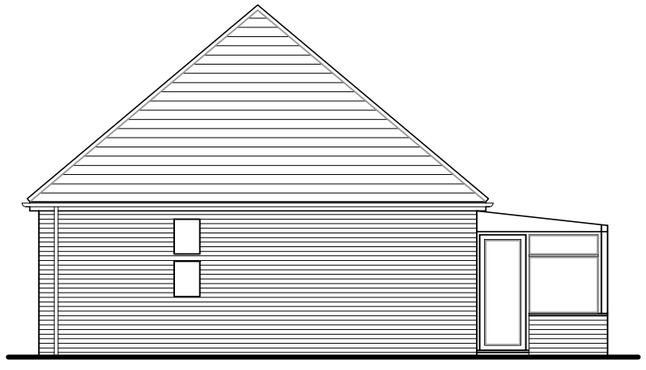

West (side) elevation

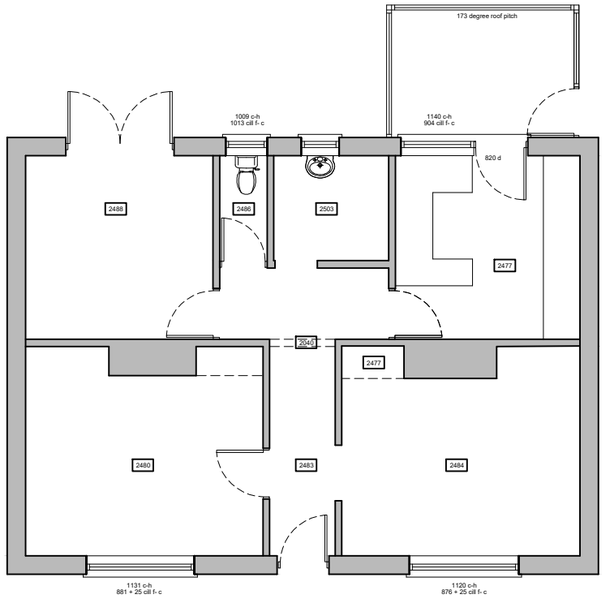

Ground floor plan

Existing floor plan & elevations scale 1:100

1 0 1 2 3 4 5 6 7 8 9m

1:100

For MR STRATMAN & MS HADLOW	Title EXISTING FLOOR PLAN ELEVATIONS & LOCATION PLAN		Office Tel: 01243 933732
Project PROPOSED EXTENSION AT 8 ORCHARD WAY, FONTWELL, BN18 0SH	Date: NOV 2022 · Drawn: JB · Scale: 1:100 1:1250 @ A3 · Checked: -		Email: admin@jb-architecturedesign.com
	Job Number: PL.515.22 · Drawing Number: -01 · Revision:		Web: www.jb-architecturedesign.com

JB ARCHITECTURE

ARUN DISTRICT COUNCIL WA/121/22/HH