

MAP TITLE

STONEY BROOK FARM  
COMMERCIAL BUILDING  
BNG HABITAT PROPOSED MAP

DATE

DECEMBER 2024

LEGEND


 RED LINE BOUNDARY


 LAND OWNERSHIP  
BOUNDARY


 WATERCOURSE 10M  
RIPARIAN ZONE

UKHAB ON-SITE PROPOSED


Primary habitat (levels 3-5)

 g3c - other neutral grassland

 u1b5 - buildings

 u1c - artificial unvegetated  
unsealed surface


 u1e - built linear features

 g 848 - sustainable urban  
drainage


UKHAB LINEAR RETAINED


 w2c - coniferous line of trees

UKHAB LINEAR CREATED

 h2a - species rich native  
hedgerow

UKHAB TREE PROPOSED

 New tree planting

 Existing tree to be retained



Maxar, Microsoft

