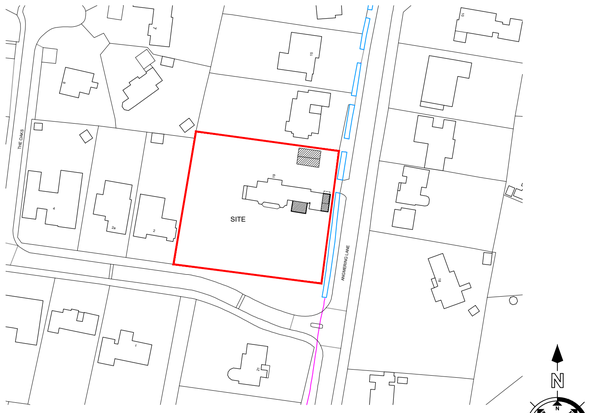

Mapping contents (c) Crown copyright and database rights 2020 Ordnance Survey 100035207

LOCATION PLAN – SCALE 1:1250

25 0 20 40 60 80 100

Scale bar – 1:1250 @ A1

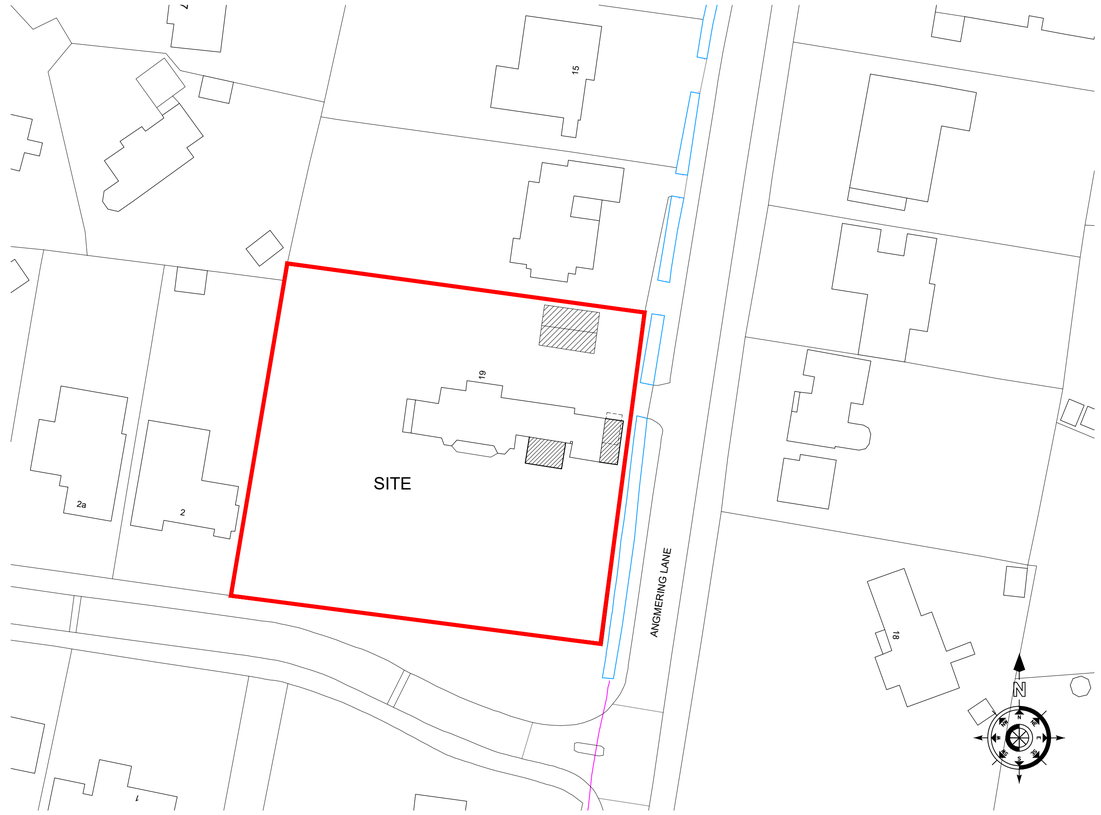

BLOCK PLAN – SCALE 1:500

10 0 10 20 30 40 50

Scale bar – 1:500 @ A1

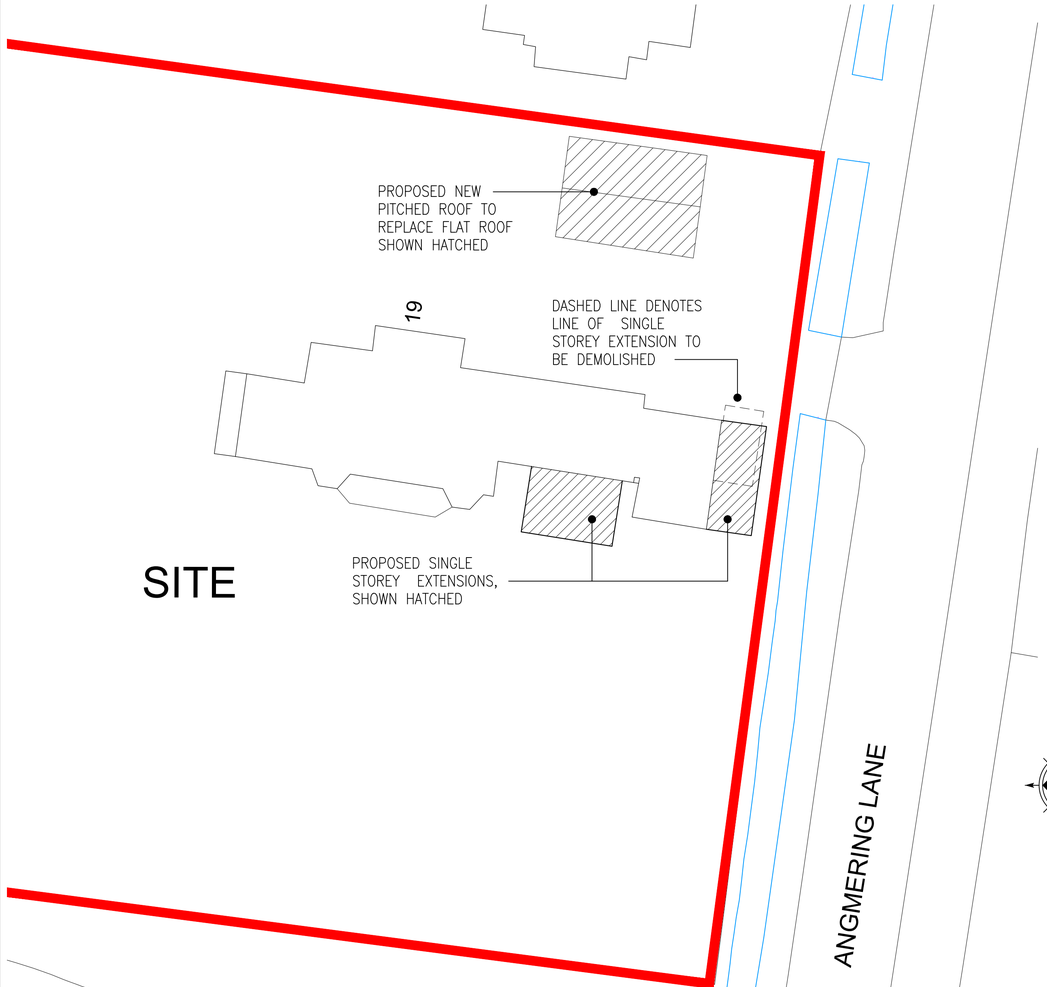

SITE PLAN – SCALE 1:200

5 0 5 10 15 20 25

Scale bar – 1:200 @ A1

NOTES

- DO NOT SCALE OFF THIS DRAWING EXCEPT FOR PLANNING PURPOSES
- CHECK ALL DIMENSIONS ON SITE BEFORE ANY WORK IS COMMENCED
- ALL GOODS MATERIALS AND WORKMANSHIP MUST CONFORM WITH CURRENT BUILDING REGULATIONS, BRITISH STANDARDS AND CODES OF PRACTICE
- COPYRIGHT OF THIS DRAWING IS RETAINED BY THE ARCHITECT AND IT MUST NOT BE REPRODUCED WITHOUT WRITTEN CONSENT

REV	DATE	BY	AMENDMENT

folkes architects
The Old Forge
6 Church Street
Storrington
West Sussex
RH20 4LA
t: 01903 868629
info@folkesarchitects.co.uk

CLIENT
Alan and Jacqueline Spangler

JOB TITLE
19 Angmering Lane
East Preston
West Sussex
BN16 2TA

DRAWING TITLE
Location, block and site plan

DATE	SCALE	DRAWN BY
Jan 2021	See dwg	JB
		CHECKED BY MF

JOB NO.	DRAWING NO.	REVISION
20104	1.01	

ARUN DISTRICT COUNCIL R/31/21HH