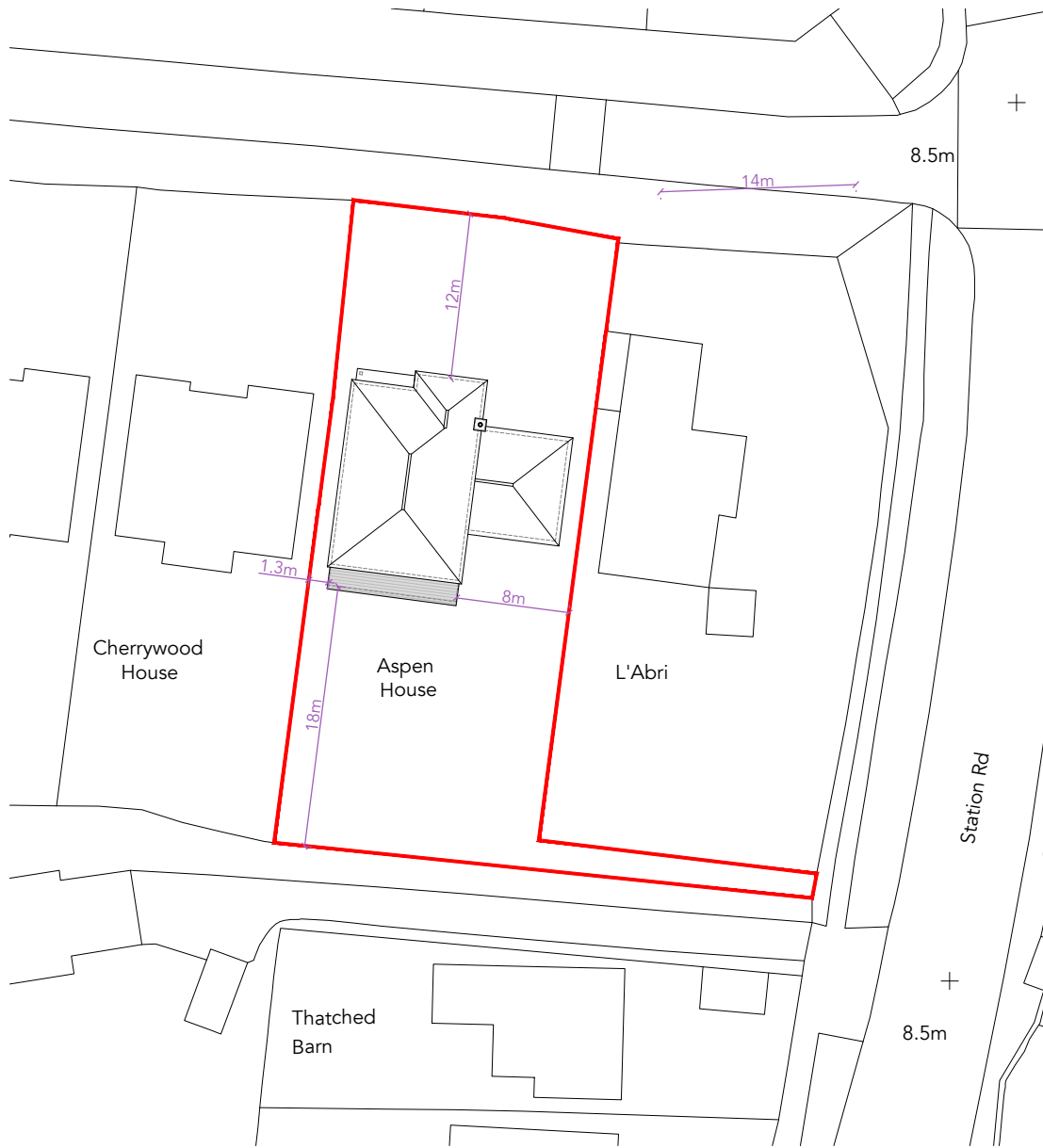


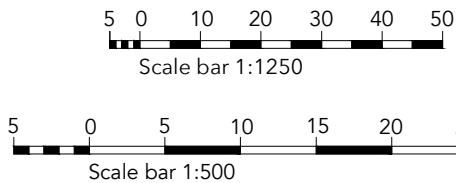
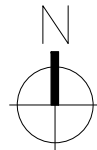


Ordnance Survey (c) Crown Copyright 2025. All rights reserved. Licence number 100022432

Location Plan  
1:1250



Block Plan  
1:500



Notes:  
  
Red line depicts boundary of application site

Revisions:

This drawing is the property of Fuller Architects and is not to be copied reproduced, retained or disclosed to any unauthorised person either wholly or in part without prior consent. Do not scale from this drawing except for Planning purposes. Use all figured dimensions only. All figured dimensions to be checked on site prior to construction. All discrepancies, errors and omissions to be reported to Fuller Architects prior to construction. Layout and dimensions existing building to be checked on site.

**FULLER**  
• ARCHITECTS •

01903 774754  
info@fuller-architects.co.uk  
fuller-architects.co.uk  
103-105 Sea Road, East Preston,  
BN16 1NX

Job Title  
Aspen House, Hurst Road, East Preston  
  
Client  
Rob Sawyer

Drawing Name  
Location (Existing) and  
Block Plan (Proposed)

Drawing Status  
Planning

Drawn by BF Date Nov 25  
Checked by DF Date Nov 25

Drawing Scale  
1:1250, 1:500 at A3

Drawing No Revision  
250064/ 07