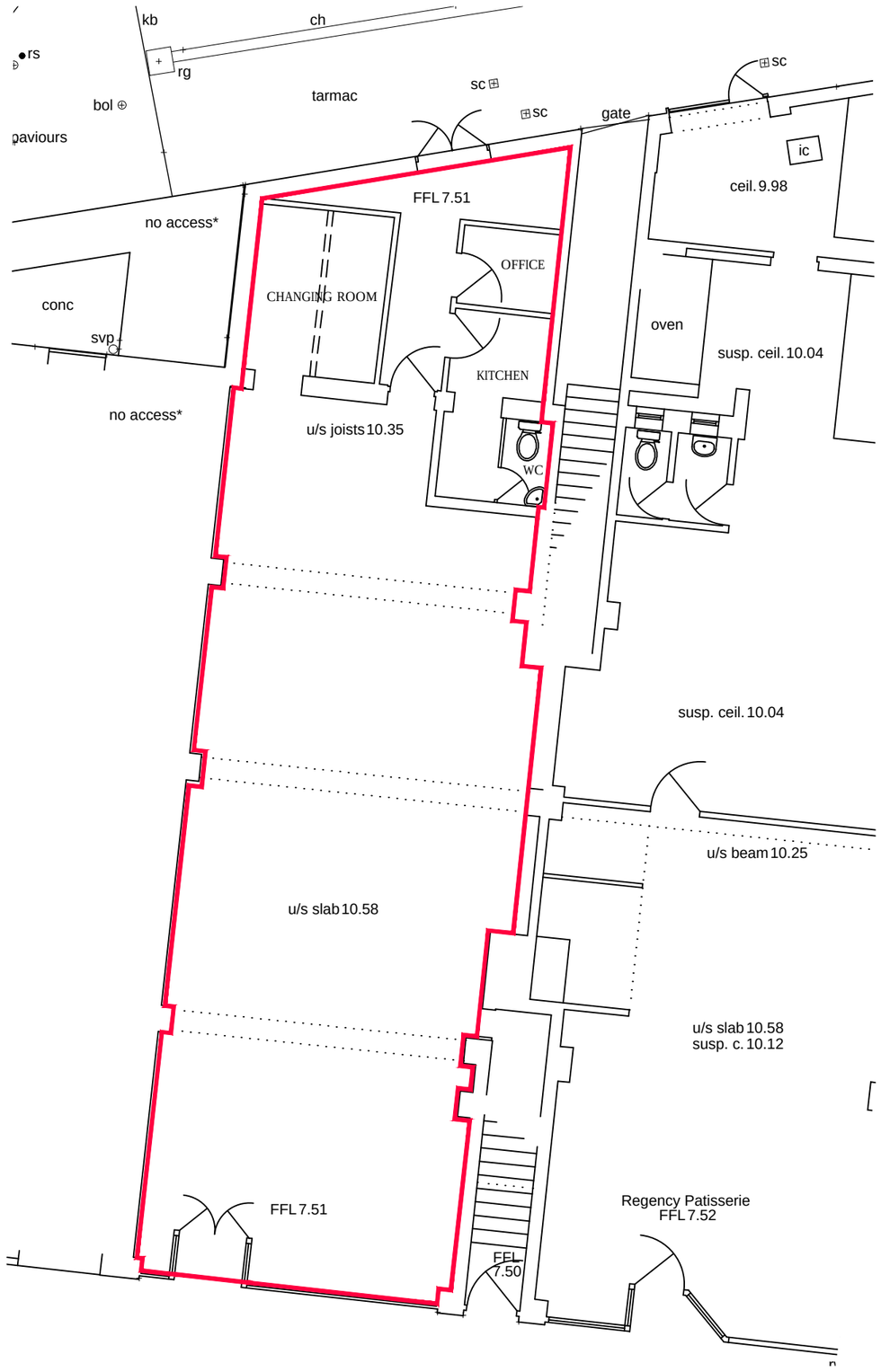

GROUND FLOOR PLAN

GIA: 123.1 M² / 1325 FT²

1:100

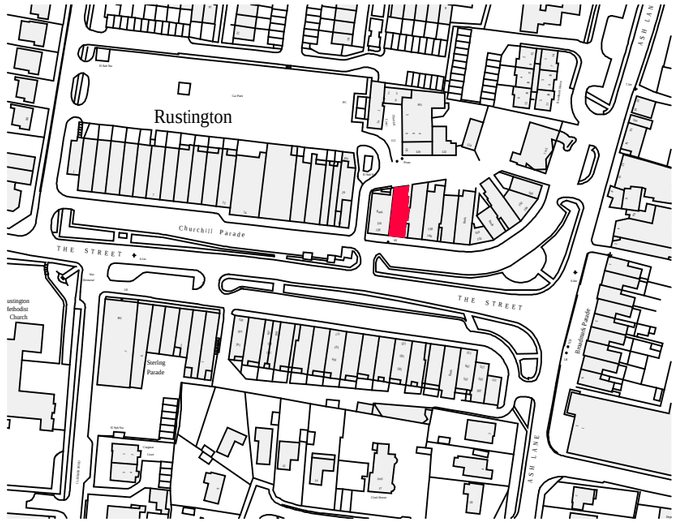

KEY PLAN

1:2500

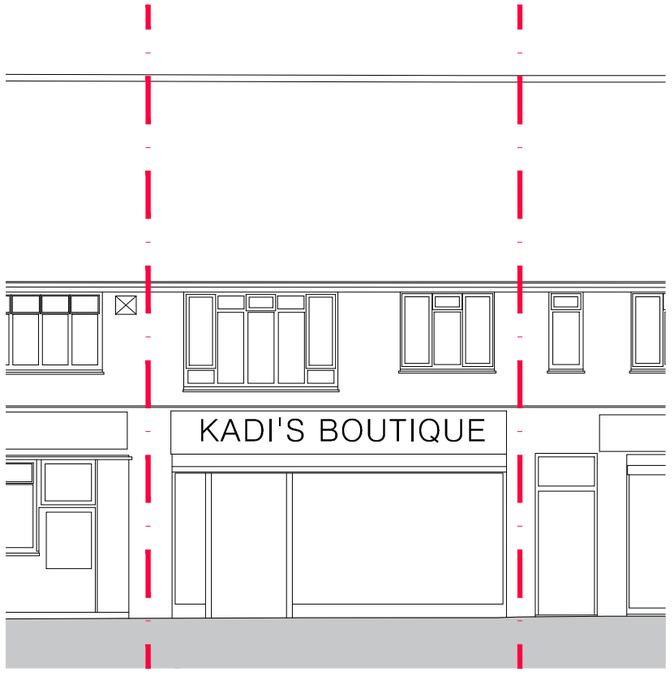

FRONT ELEVATION

1:100

0 1 2 3 4

SCALE 1:100 m

NOTES

DRAWING BASED ON TOPOGRAPHICAL SURVEY INFORMATION PRODUCED BY SOLENT SURVEYS, JOB REF. 13194, DATED DECEMBER 2012.

ANY ALTERATIONS UNDERTAKEN SINCE THE ORIGINAL TOPOGRAPHICAL SURVEY WAS UNDERTAKEN ARE UNLIKELY TO BE INDICATED.

BUILDING DEMISE IS SHOWN INDICATIVELY ONLY AND IS SUBJECT TO VERIFICATION.

FLOOR AREA INDICATED IS INDICATIVE ONLY AND BASED ON THE TOPOGRAPHICAL SURVEY INFORMATION. ALL AREAS, MEASUREMENTS etc INDICATED SHOULD BE CHECKED ON SITE.

N

REV:	DATE:	DESCRIPTION:	DR	CHK

OTHER THAN FOR THE PURPOSES OF PLANNING, DO NOT SCALE THESE DRAWINGS. USE WRITTEN DIMENSIONS ONLY. ALL DIMENSIONS TO BE CHECKED ON SITE PRIOR TO COMMENCEMENT OF WORK.

THIS DRAWING IS THE COPYRIGHT OF SIMPSON HILDER ASSOCIATES AND MAY NOT BE REPRODUCED, COPIED OR ALTERED IN ANY WAY WITHOUT WRITTEN AUTHORITY.

SIMPSON HILDER ASSOCIATES LIMITED

67a High Street Lyndhurst
Hampshire SO43 7BE

T: 023 80 283798
F: 023 80 283688
E: sha@simpsonhilder.co.uk

www.simpsonhilder.co.uk

PROPOSED FLOOR PLAN AND ELEVATION

DRAWING STATUS: PLANNING

130 THE STREET RUSTINGTON WEST SUSSEX

DATE:	DRAWN BY:	
JUNE 18	TW	
SCALE @ A3: 1:100, 1:2500	CHECKED: *	DATE CHECKED: *
JOB NO. 6566	DRAWING NO. 108	REVISION