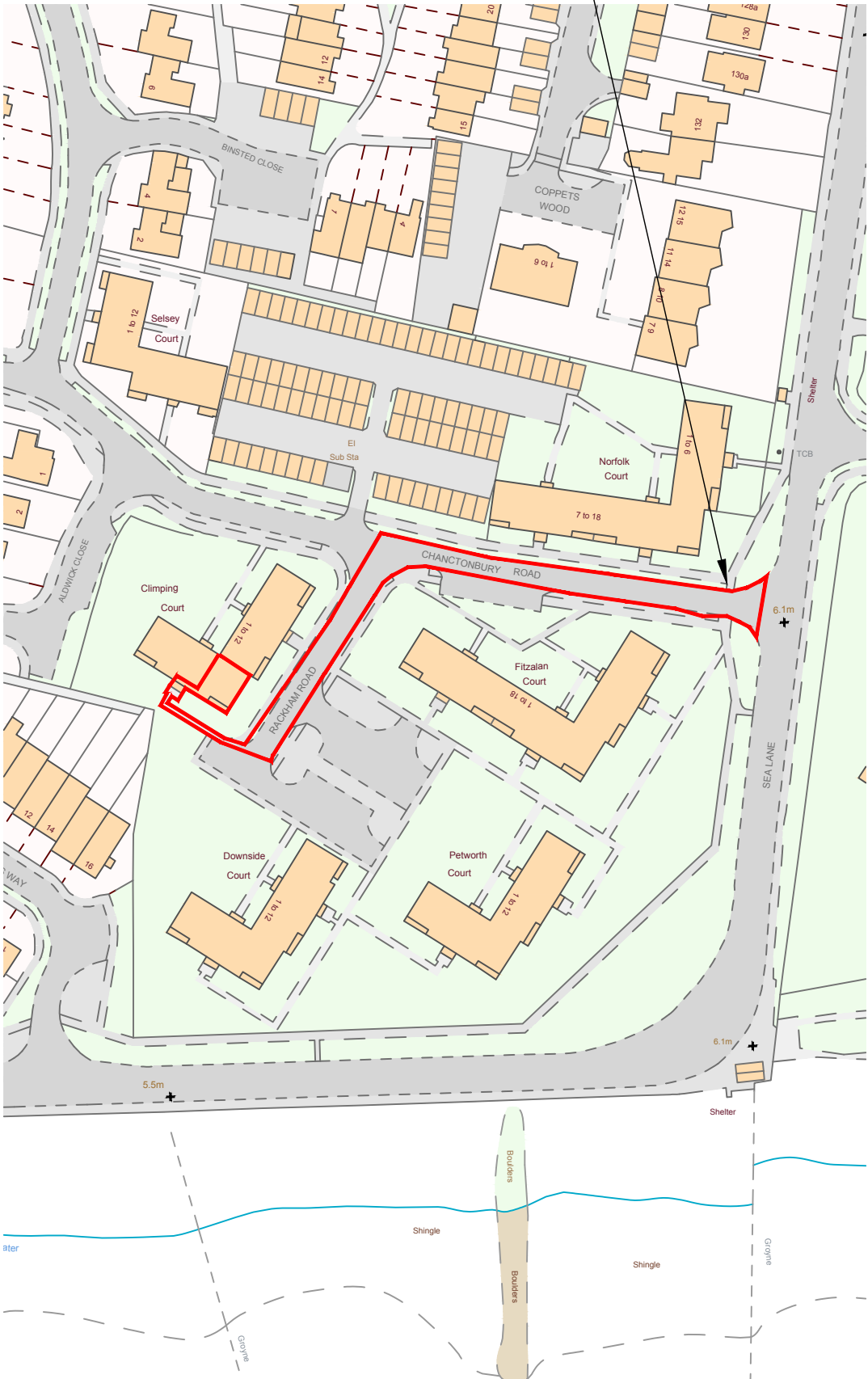


Existing

site boundary
(includes access to the site from a public highway)

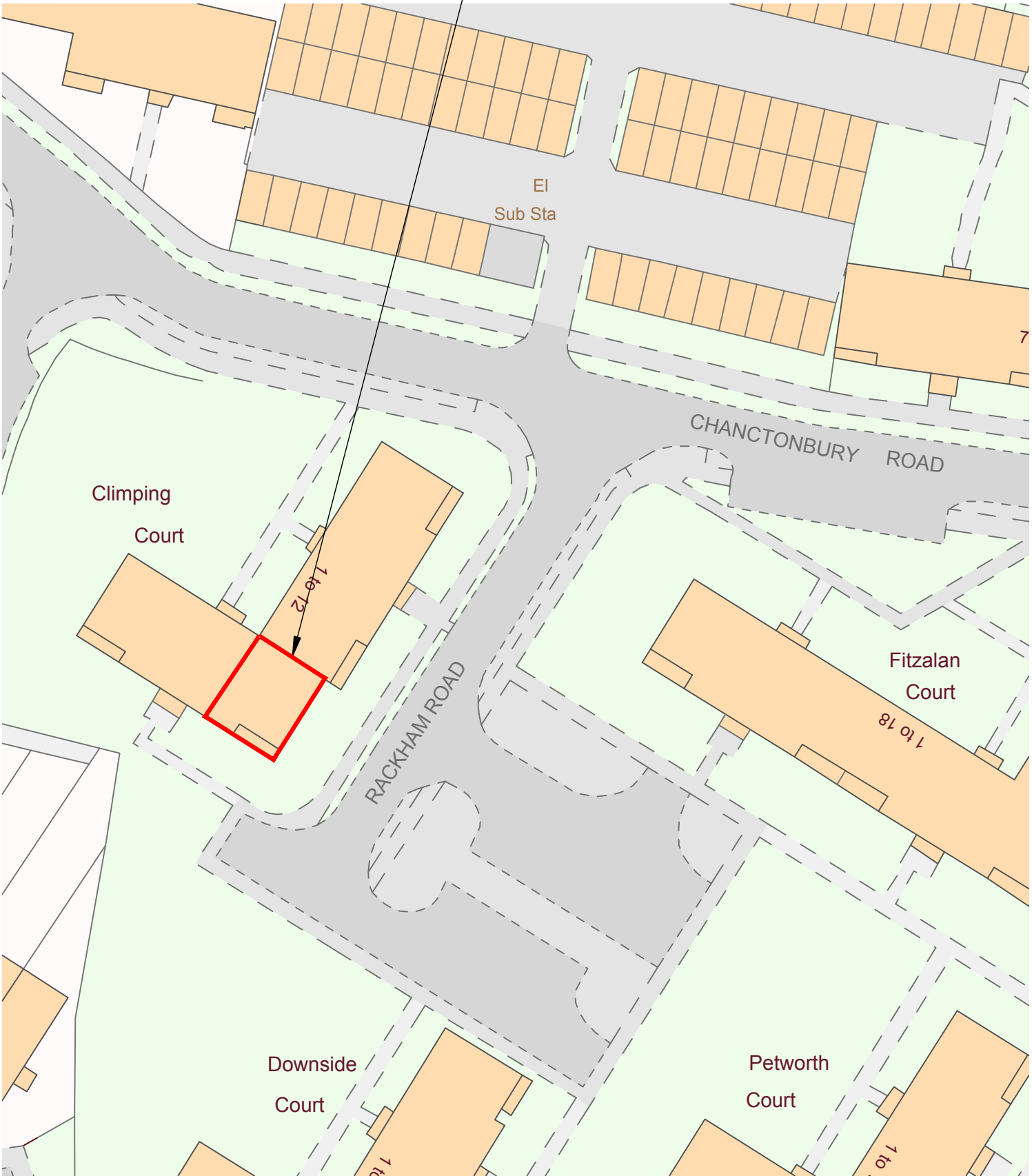


LOCATION PLAN
1:1250 @ A3



©Crown Copyright. All rights reserved. Licence no. 100019980


site boundary



SITE PLAN
1:500 @ A3



©Crown Copyright. All rights reserved. Licence no. 100019980



© nat-design, all rights reserved. Use figured dimensions only. All dimensions are to be checked on site before any work is carried out. Please contact the Architect immediately regarding any discrepancies discovered on site.

Rev.	Notes	Date
<div><p>NAT DESIGN ARCHITECTURAL SERVICES</p><p>M: 07599199759 E: info@nat-design.co.uk</p><hr/><p>www.nat-design.co.uk</p><hr/></div>		
Project		
Flat 12, Climping Court, Rackham Road Rustington BN16 2LQ		
Drawing		
Existing Location & Site Plan		
Drawn By		Scale
NSE		as shown
Date		Revision
Nov 2024		-
Drawing No.		
1248 -DPA - 01		