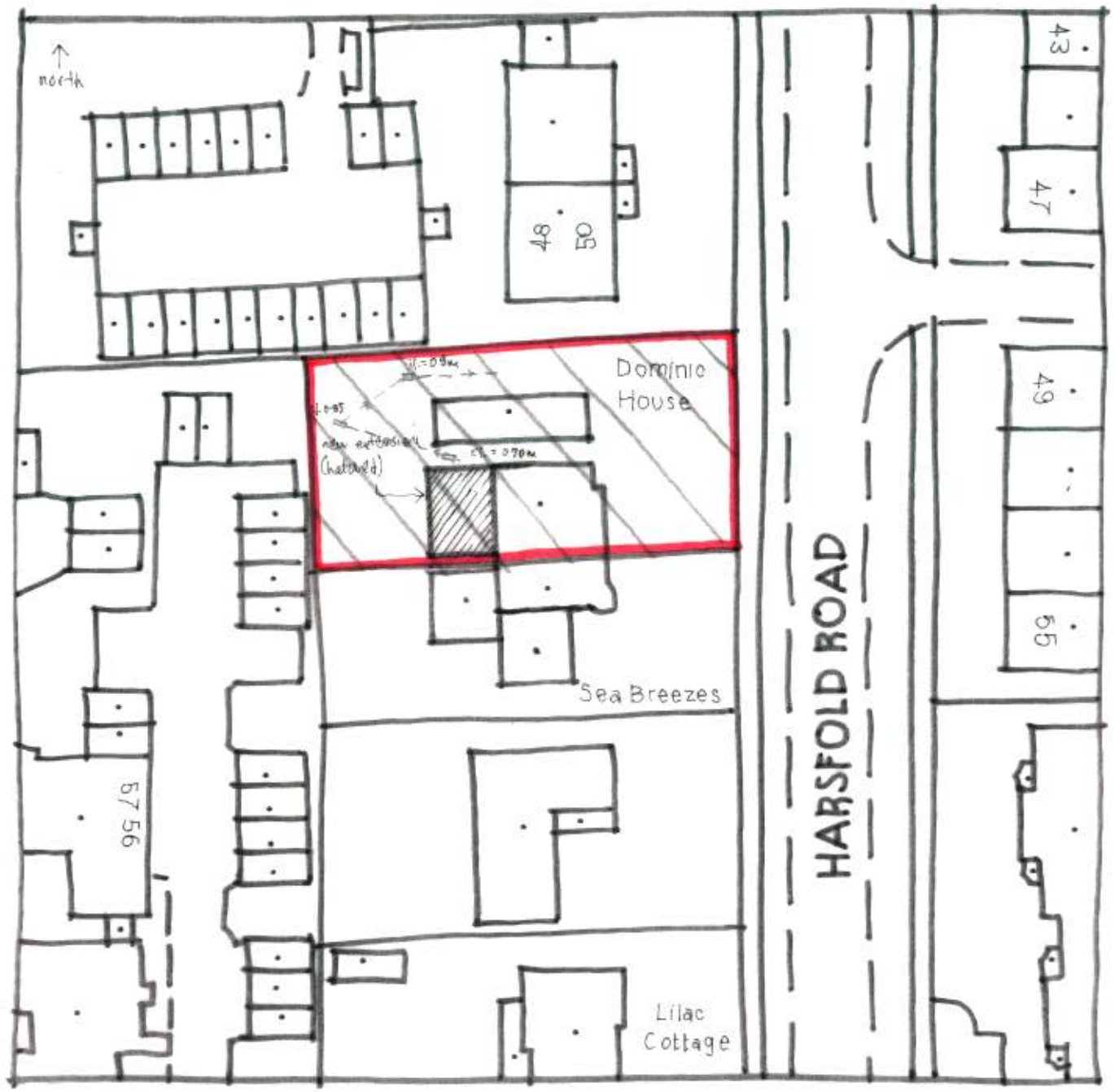

SITE PLAN 1:500

ROOF PLAN 1:200

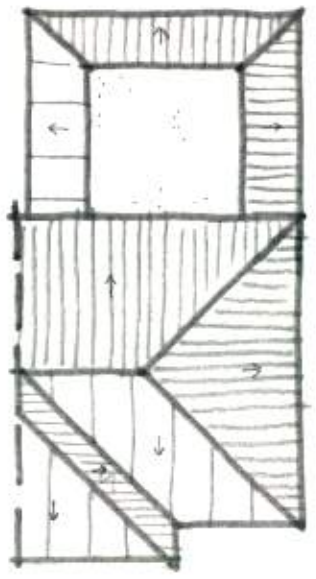

Wayne Gander MCIAT
Architectural Technologist
98 Durrington Lane
Worthing
West Sussex BN13 2RQ
Tel/Fax 01903 694817

DOMINIC HOUSE, HARSFOLD ROAD, RUSTINGTON

DOMINIC HOUSE HARSFOLD RD. RUST.

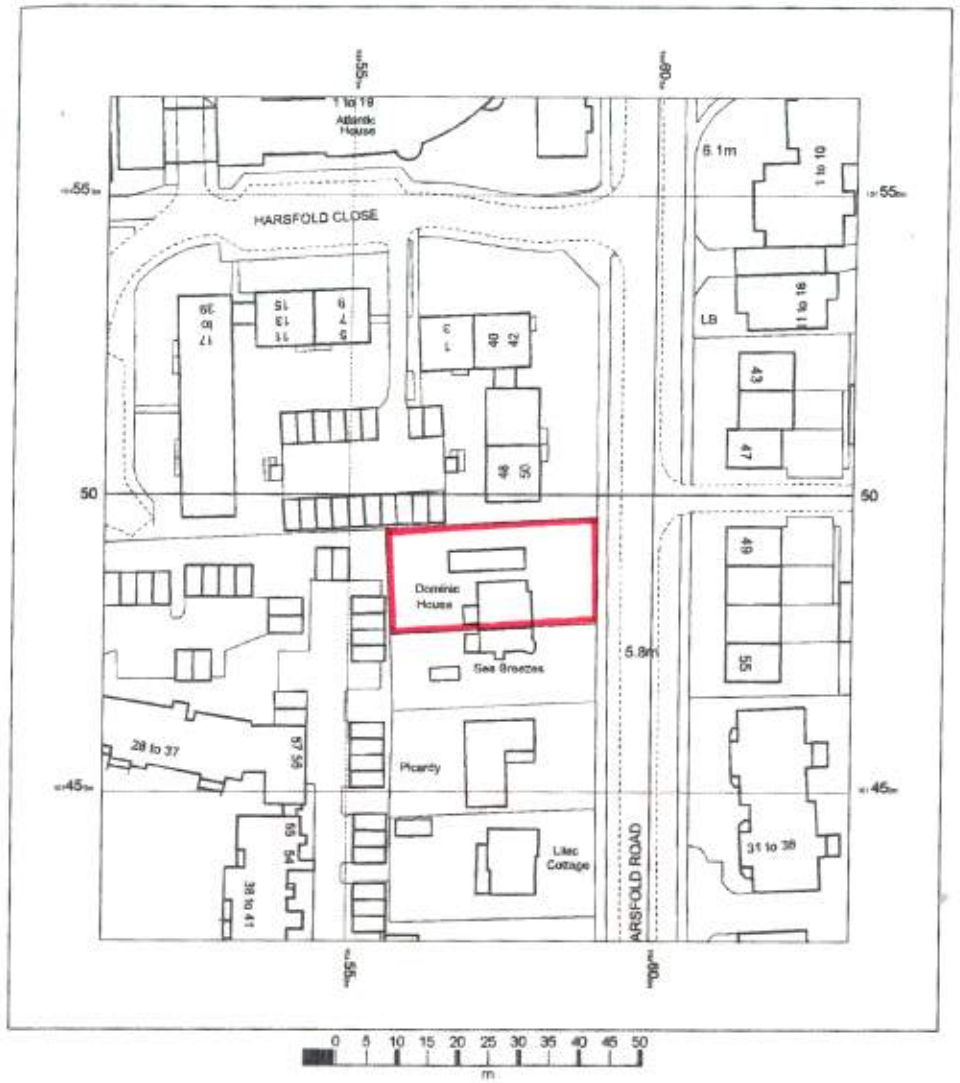

REAR EXTENSION

OS Mastermap
24 April 2012, ID: CM-00145477
www.centremapslive.co.uk

1:1250 scale print at A5, Centre: 504571 E, 101496 N

©Crown Copyright. Licence no. 100019980

Wayne Gander MCIAT
Chartered Architectural Technologist

98 Durrington Lane
Worthing
West Sussex
BN13 2RQ

Tel. 01903 694817

wayne@wgander.freeserve.co.uk