As Proposed West Elevation

Scale 1:50 at A1

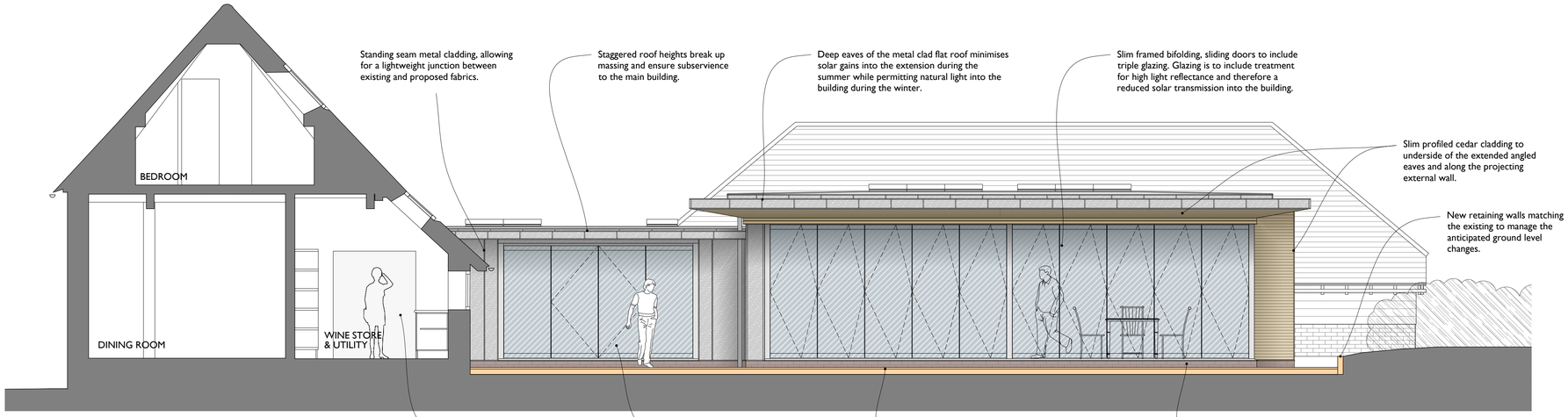

As Proposed Southern Elevation

Scale 1:50 at A1

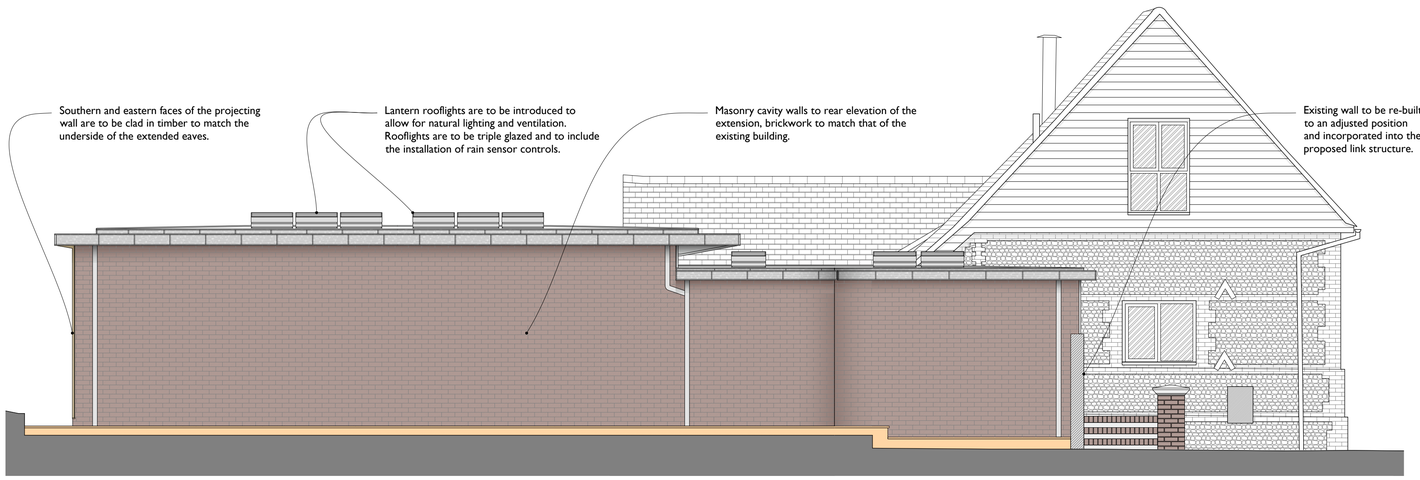

As Proposed Northern Elevation

Scale 1:50 at A1

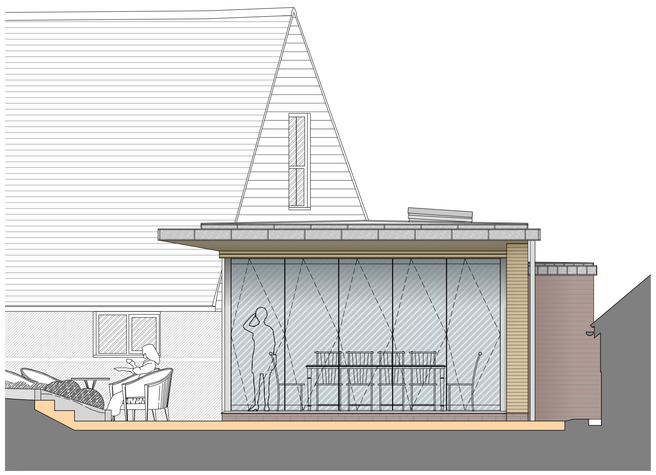

As Proposed Eastern Elevation

Scale 1:50 at A1

Check all dimensions on site prior to commencement of work.
Do not scale from this drawing except for planning purposes.

This drawing is the © copyright of
VALLIS & HALL
CONSERVATION ARCHITECTS

This drawing has been produced for Mr Geffryes for the project Commonmead Barn, Pagham Road and is submitted as part of the Householder Planning Application Submission and is not intended for use by any other person or for any other purpose.

Notes -

VALLIS & HALL
CONSERVATION ARCHITECTS
Incorporating Jane Jones-Warner Associates

Middle Barn
Oak Lane
Chichester
PO20 7FD

T : 01243 767151
E : mail@vallisandhall.com
W: www.vallisandhall.com

RIBA Chartered Practice

Revisions

Rev	Description	Date	Drawn

Project:
Commonmead Barn, Pagham, PO21 3PY

Drawing Title:
As Proposed Extension Elevations

Scale:	Issue Date:	
1:50 at A1	18/12/2025	
Drawing No.	Revision.	Drawn By:
846/PL105	-	AH