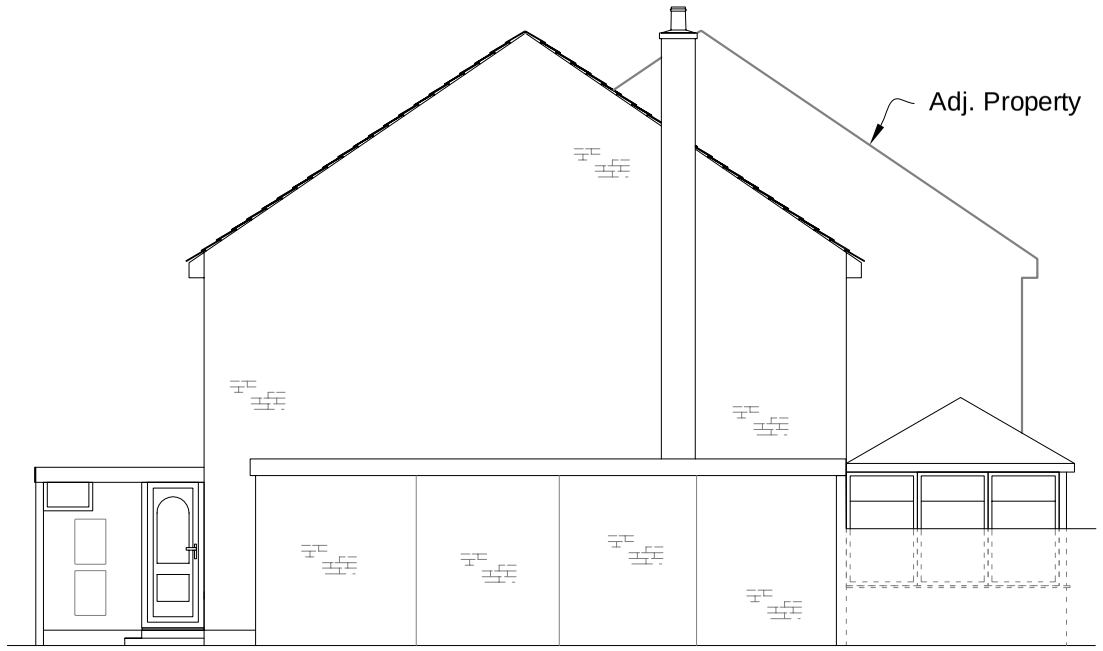

EXISTING SIDE (NW) ELEVATION

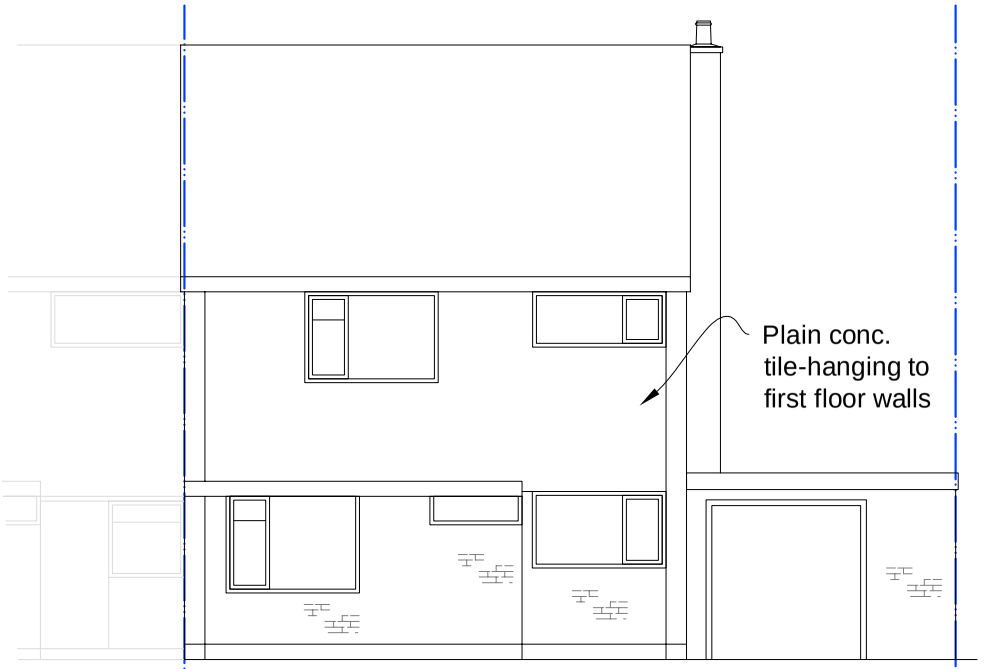

EXISTING FRONT (NE) ELEVATION



EXISTING REAR (SW) ELEVATION (NO CHANGE)

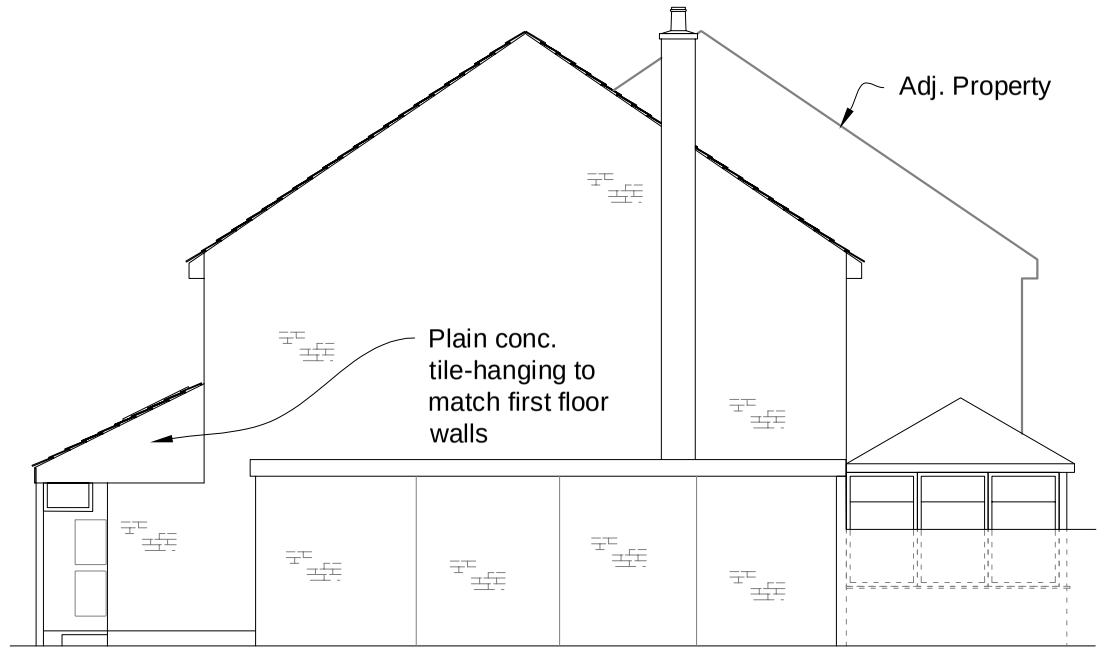

PROPOSED SIDE (NW) ELEVATION

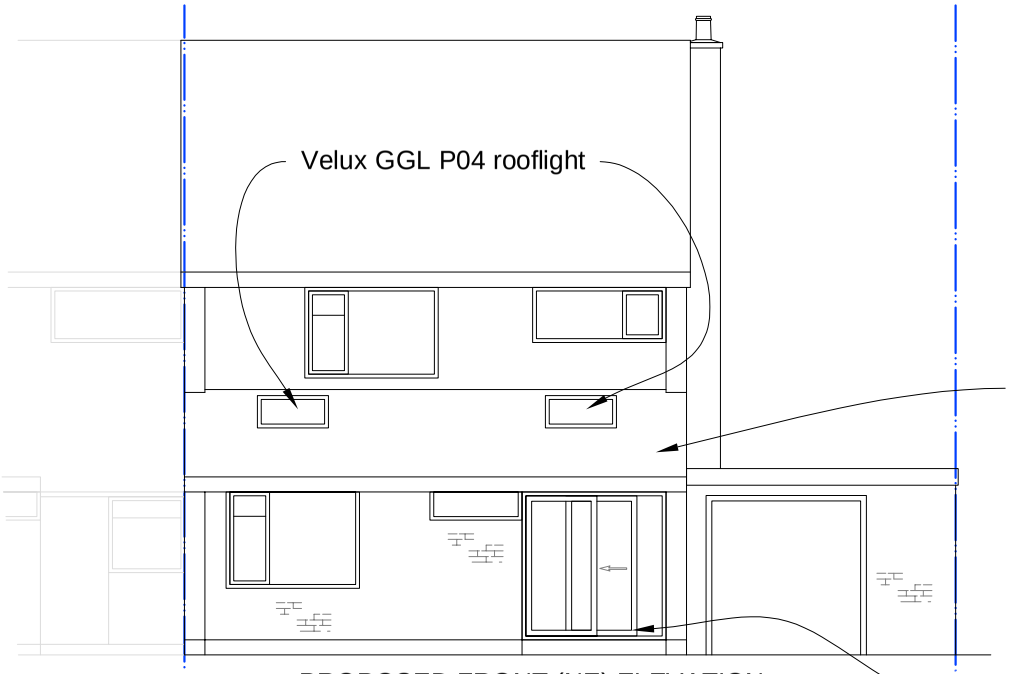

PROPOSED FRONT (NE) ELEVATION

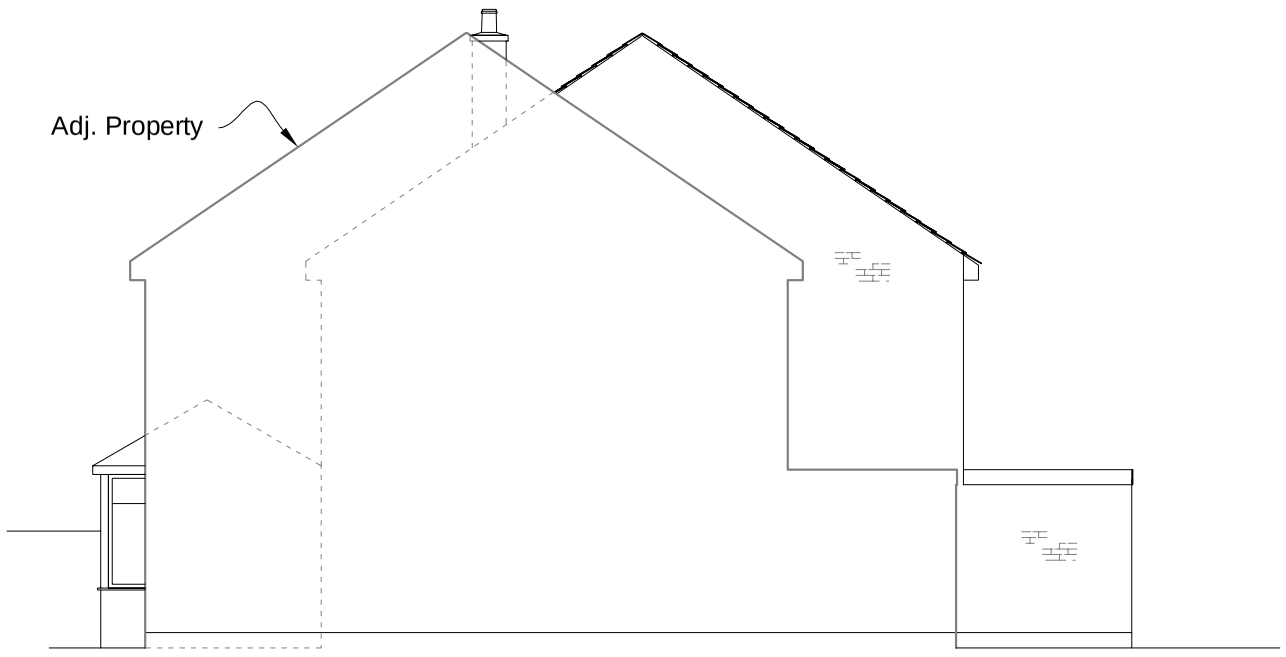

EXISTING PARTY (SE) ELEVATION



PROPOSED PARTY (SE) ELEVATION



SCALE BAR 1:100

REVISIONS

A: NW elevations amended

B:

C:

D:

E:

F:

Ordnance Survey Licence number 100045702
(c) Crown copyright 2016 . All rights reserved.

Notes

1. These are computerised drawings for the purposes of obtaining planning & building regulations approvals & are based on certain overall measurements. They do not constitute working drawings.
2. Distortion and uneven walls etc. have been ignored with some average measurements.
3. Dimensions shown must not be relied upon and must be checked on site and verified prior to commencement of work.
4. Where applicable this drawing is to be read in conjunction with other consultants' drawings & calculations.
5. Do not scale from these drawings, except for planning purposes
6. Any Work undertaken prior to Planning and Building Regulations Approval is done so entirely at the Client/Contractors own risk
7. The client is reminded of their obligations under the Party Wall etc. Act 1997 where appropriate.

(c) 2016 - A.H.Sutcliff

SUTCLIFF CONSULTANTS Ltd
Chartered Building Engineers,
Surveyors & Architectural Consultants
11 Crossbush Road
Felpham, Bognor Regis
West Sussex, PO22 7LS
Tel: 01243 586004
Fax: 08708 793194
Mob: 07799 393250
Email: mail@sutcliffconsultants.co.uk

PROJECT DETAIL

25 Gloster Drive
Nyetimber
PO21 3JH

New porch and internal alterations

FOR: Johnson

DRAWING SCALE: 1:100 @A3

Existing and proposed floor plans

DATE: September 2017

DRAWN: A. H. Sutcliff

DRAWING: 1715/01 REVISION: A

ARUN DISTRICT COUNCIL P/140/17/HH