01/20 Structural Planting Detail 01
Section A-B At Implementation

Native Woodland Groups (labeled below) comprise of Acer campestre, Betula pendula, Corylus avellana, Crataegus monogyna, Fagus sylvatica, Prunus avium and Quercus robur. Groups should be managed to facilitate the long term success of climax specimens including Fagus sylvatica and Quercus robur.

Native Woodland Groups either side of the Spine Road are specified as young stock to facilitate mature establishment in the shortest possible timeframe. In doing so, this aims to extend the foraging reach of bats, currently confined to the site boundary vegetation, into the body of the site. Young tree stock will quickly adapt to new substrates/conditions and therefore soon surpass the maturity of Specimen Trees, whose primary purpose is to provide instant impact and structure within the new scheme.

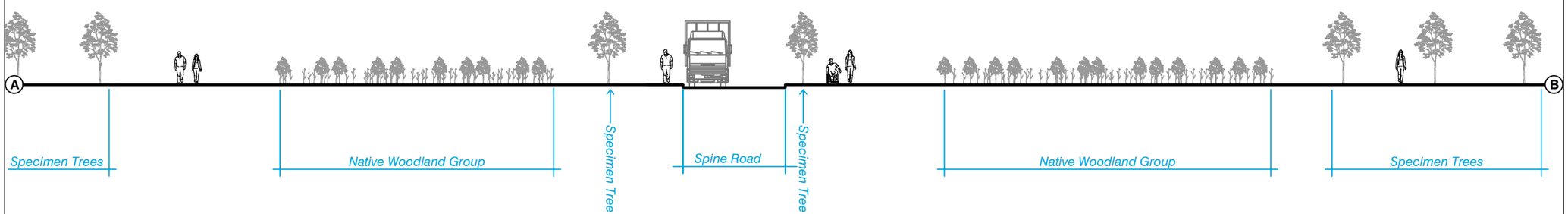

02/20 Structural Planting Detail 02
Section A-B In Maturity

Climax specimens (eg. Fagus sylvatica, Quercus robur) within Native Woodland Groups are shown in maturity. Climax species typically grow to 30-40m; below detail drawn as between 15-20m.

In the long term the tree canopies of the climax specimens will create a leafy 'tunnel/bridge' effect over the Spine Road and in doing so provide hop-over opportunity for local bat populations know to utilise the site boundary for foraging. This structural planting will provide the opportunity for the foraging network of these populations to extend into the body of the site in the longer term.

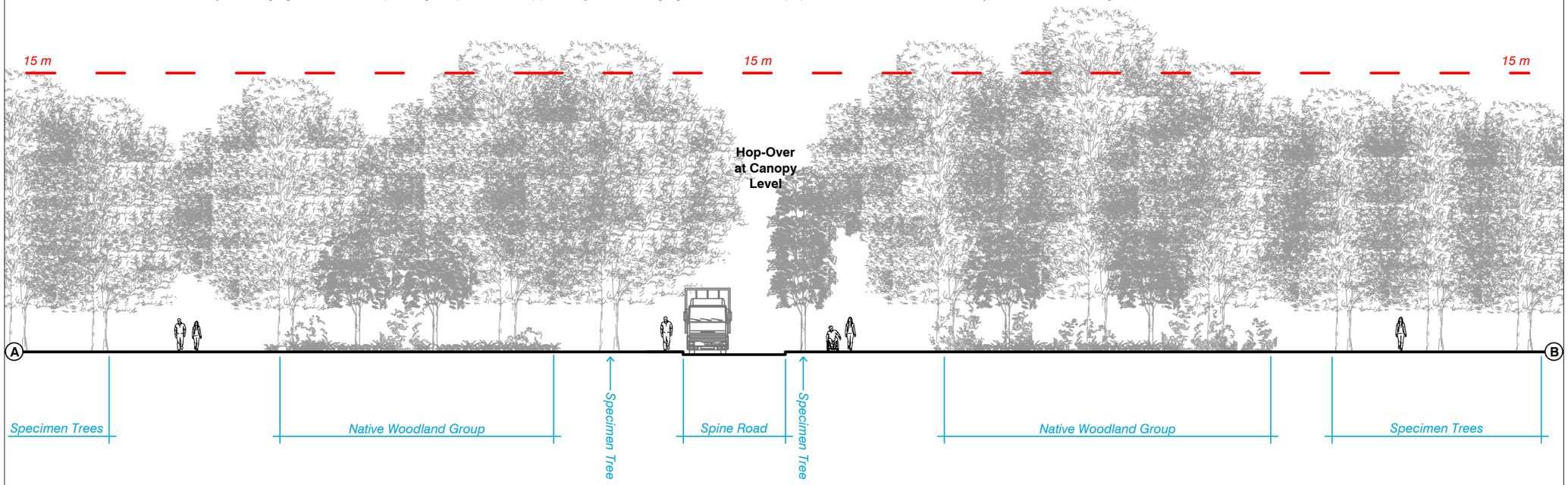

NOTES

1. For planning purposes only. All dimensions and levels to be verified on site. Do not scale this drawing. All discrepancies to be clarified with Landscape Architect. This drawing is for planning purposes only.

2. This drawing is the property of Urban Wilderness Ltd and is issued on the condition it is not reproduced, retained or disclosed to any unauthorised person, either wholly or in part without written consent of Urban Wilderness Ltd.

3. This information is based on Thrive dwg no. HALL200505.SL.01 and Brookbanks dwg no. 10461-DR-001

4. Only information relevant to this drawing is shown below; please see UW drawings package 167-RM-[01-17] for all other reserved matters information.

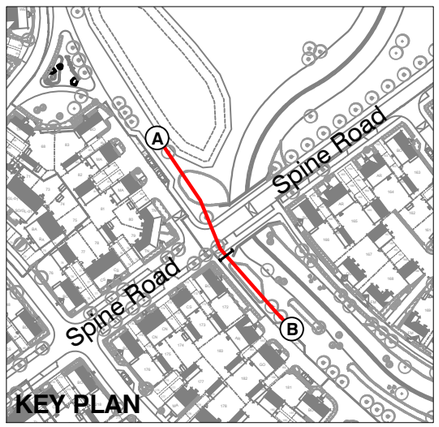

rev	details	date

URBAN WILDERNESS

7 Saw Mill Yard, Water Lane, Holbeck, Leeds
LS11 5WH
www.urbanwilderness.co.uk
design@urbanwilderness.co.uk
0113 4720300
registered in Scotland SC371979

client
Hallam Land Management Ltd

project
Hook Lane
Pagham

drawing title
Rife Green / Sefter Meadow
Structural Planting Detail

drawing status
FOR PLANNING

drawn by	checked by	date
AJK	NJE	21 May 21

scale	paper size
1:250	A3

job/dwg no.	rev.
167-RM-20	-

ARUN DISTRICT COUNCIL P/13/20/RES