A3

ARUN DISTRICT COUNCIL P/132/20/RES

Front Elevation

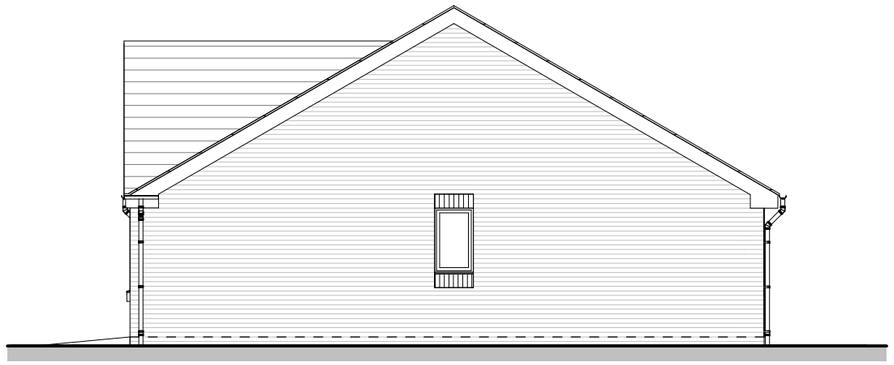

Side Right Elevation

Rear Elevation

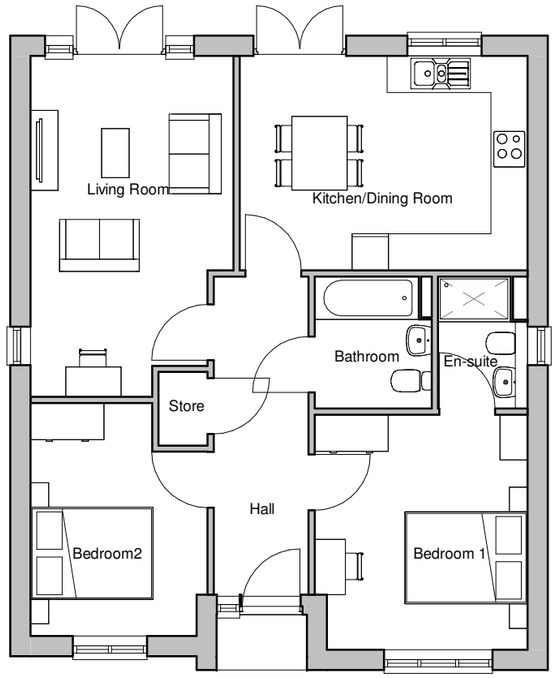

Ground Floor Plan

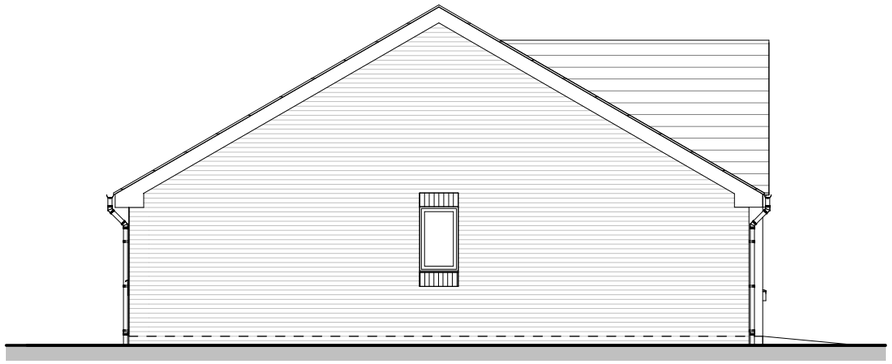

Side Left Elevation

House type	WO	Variation	T	Option	1
Bedrooms	2	Persons			4
Sq. ft finish	818	Sq. m finish			76.02
Sq. ft structural	828	Sq. m structural			76.95

PLOT No
As Drawn - 157, 266
Handed - 158

scale 1:100

0 2 4 6m

Romsey T:01794 367703 F:01794 367276
Portishead T:01275 407000 F:01794 367276
Camberley T:01276 479050 F:01276 367276

Rev	Description	Date	Au	Ch
A	Planning Issue	18.12.20	CH	
B	Brick detail added to the elevation.	08.01.21	CH	CW
C	Plot 191, 279 removed, Plot 266 added	12.05.21	AS	

www.thrivearchitects.co.uk

This drawing is the copyright of Thrive Architects Ltd ©. All rights reserved. Ordnance Survey Data © Crown Copyright. All rights reserved. Licence No. 100007359. DO NOT scale from this drawing. Contractors, Sub-contractors and suppliers are to check all relevant dimensions and levels of the site and building before commencing any shop drawings or building work. Any discrepancies should be recorded to the Architect. Where applicable this drawing is to be read in conjunction with the Consultants' drawings.

Project	Hook Lane, Pagham		
Drawing	House Type Woodcarver Plans and Elevations - Town - Brick		
Client	Hallam Land		
Job no.	HALL200505	Date	10.07.20
Dwg no.	HT.WO.T.01.pe	Rev.	C
Author	PAR	Checker	MWP	Scale	1 : 100 @ A3
Status	PLANNING	Office	Romsey
Client ref.			

thrive. architects