A3

Front Elevation

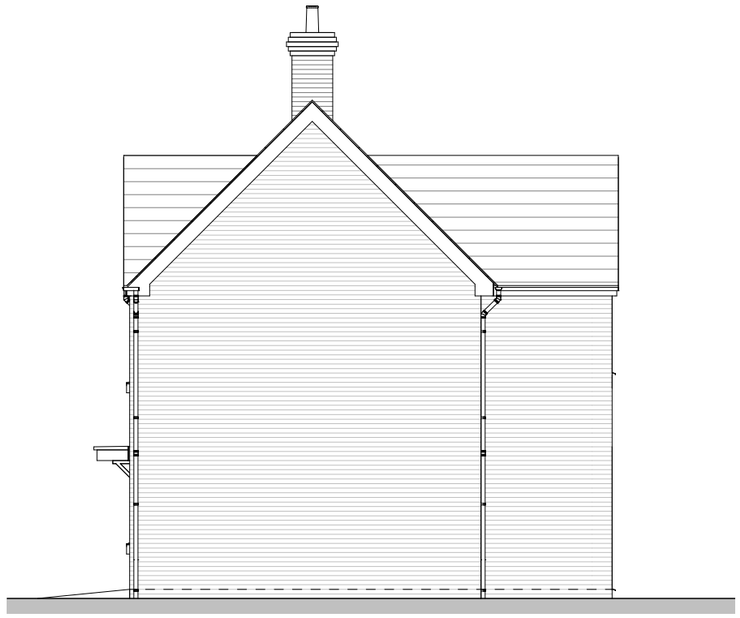

Side Right Elevation

Rear Elevation

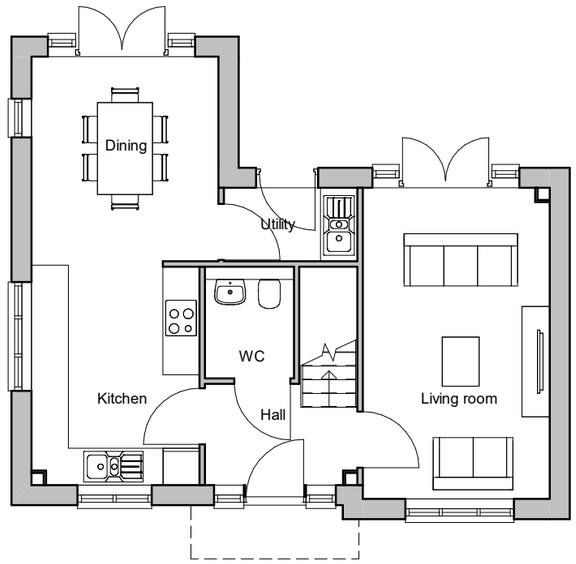

Ground Floor Plan

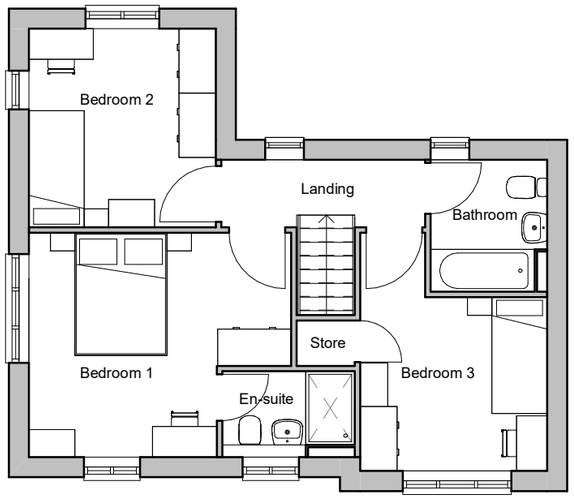

First Floor Plan

Side Left Elevation

House type	FM	Variation	T	Option	1
Bedrooms	3	Persons			4
Sq. ft finish	1037	Sq. m finish			96.30
Sq. ft structural	1053	Sq. m structural			97.87

PLOT No
As Drawn - 169, 194, 203, 257, 275
Handed - 23, 108, 118, 168, 270, 281

***Chimney to plots 23 and 257 only.**

scale 1:100
0 2 4 6m

Romsey T:01794 367703 F:01794 367276
Portishead T:01275 407000 F:01794 367276
Camberley T:01276 479050 F:01794 367276

Rev	Description	Date	Au	Ch
A	Issued for Planning	17/12/20	PAR	
B	Brick details and chimney added to elevations, glazing bars removed from side windows.	06.01.21	CH	CAW
C	Plot 23 added	11.05.21	AS	

www.thrivearchitects.co.uk

This drawing is the copyright of Thrive Architects Ltd ©. All rights reserved. Ordnance Survey Data © Crown Copyright. All rights reserved. Licence No. 100007359. DO NOT scale from this drawing. Contractors, Sub-contractors and suppliers are to check all relevant dimensions and levels of the site and building before commencing any shop drawings or building work. Any discrepancies should be recorded to the Architect. Where applicable this drawing is to be read in conjunction with the Consultants' drawings.

ARUN DISTRICT COUNCIL 01/12/2021

Project	Hook Lane, Pagham		
Drawing	House Type Framer Elevations and Plans - Town - Brick		
Client	Hallam Land		
Job no.	HALL200505	Date	08.07.20
Dwg no.	HT.FM.T.01.pe	Rev.	C
Author	AS	Checker MWP	Scale 1 : 100 @ A3
Status	PLANNING	Office	Romsey
Client ref.			

thrive. architects