A3

Front Elevation

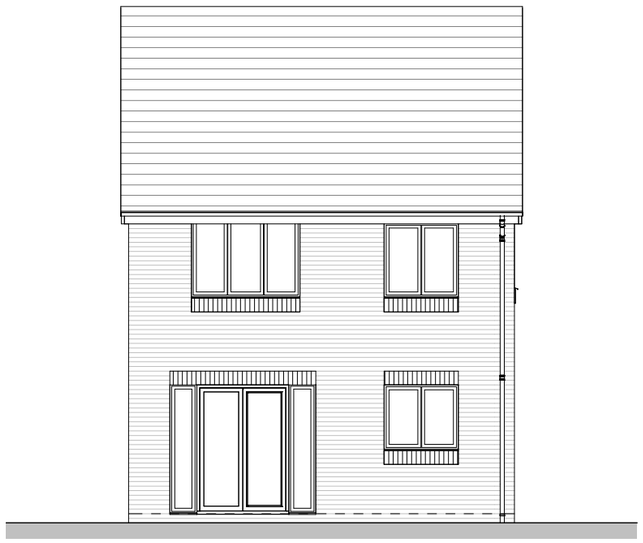

Rear Elevation



Side Right Elevation

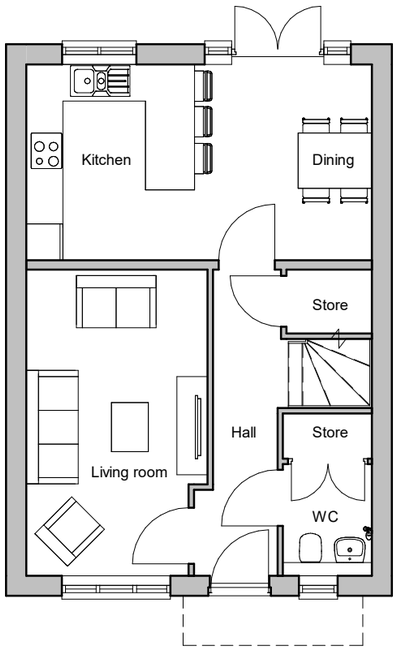

Ground Floor Plan

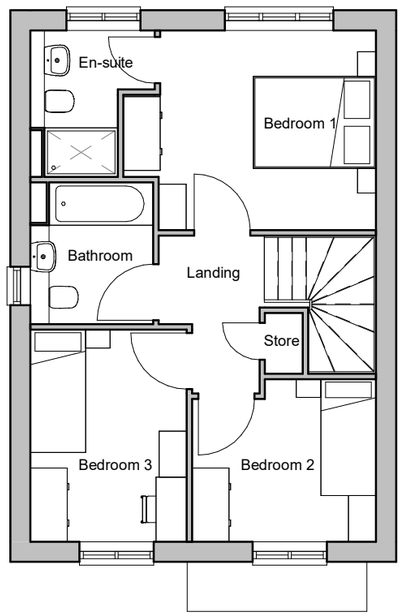

First Floor Plan

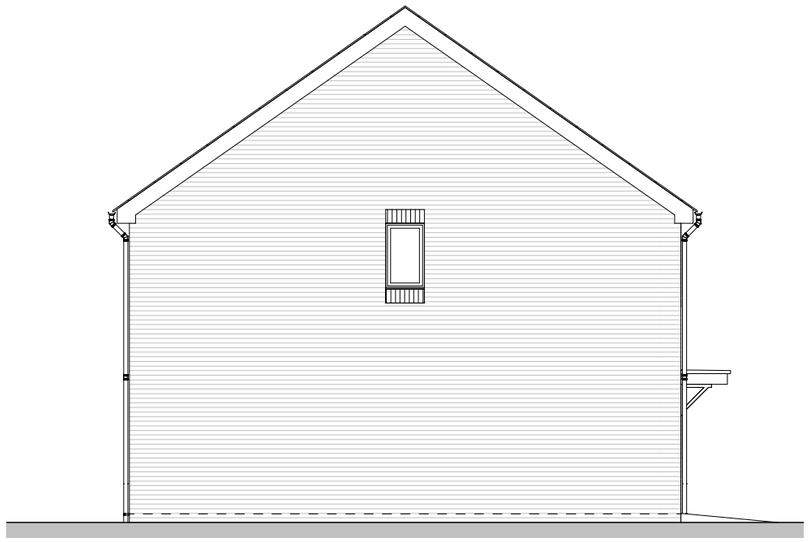

Side Left Elevation

scale 1:100

0 2 4 6m

PLOT No
As Drawn - 49, 186, 187, 214, 215

House type	CS	Variation	T	Option	1
Bedrooms	3	Persons	4		
Sq. ft finish	1011	Sq. m finish	93.94		
Sq. ft structural	1026	Sq. m structural	95.34		

Romsey T:01794 367703 F:01794 367276
Portishead T:01275 407000 F:01794 367276
Camberley T:01276 479050 F:01794 367276

Rev	Description	Date	Au	Ch
A	Issued for Planning	18.12.20	PAR	
B	Plot 230 removed	11.05.21	AS	

www.thrivearchitects.co.uk

This drawing is the copyright of Thrive Architects Ltd ©. All rights reserved. Ordnance Survey Data © Crown Copyright. All rights reserved. Licence No. 100007359. DO NOT scale from this drawing. Contractors, Sub-contractors and suppliers are to check all relevant dimensions and levels of the site and building before commencing any shop drawings or building work. Any discrepancies should be recorded to the Architect. Where applicable this drawing is to be read in conjunction with the Consultants' drawings.

ARUN DISTRICT COUNCIL 8/132/20/RES

Project	Hook Lane, Pagham				
Drawing	House Type Coppersmith Elevations and Plans - Town - Brick				
Client	Hallam Land				
Job no.	HALL200505			Date	27.05.20
Dwg no.	HT.CS.T.01.pe			Rev.	B
Author	CH	Checker	MWP	Scale	1 : 100 @ A3
Status	PLANNING			Office	Romsey
Client ref.					

thrive. architects