A3

Front Elevation

Side Right Elevation



Rear Elevation

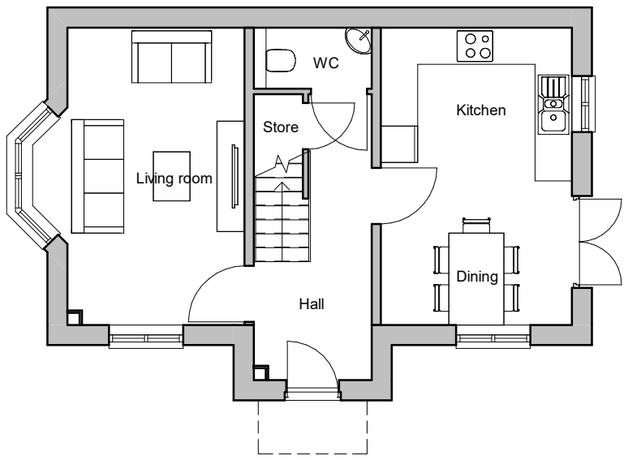

Ground Floor Plan

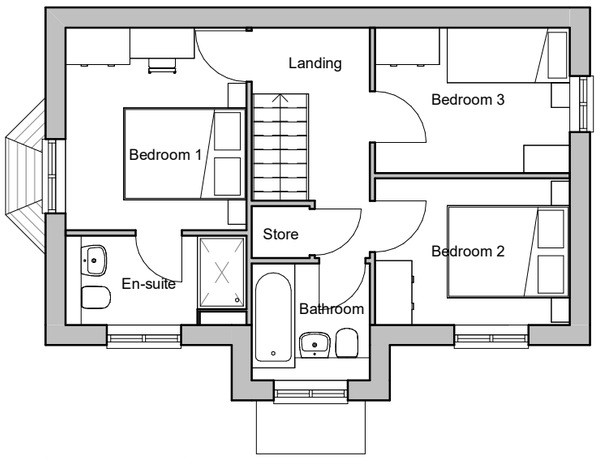

First Floor Plan

Side Left Elevation

House type	TH	Variation	T	Option	1
Bedrooms	3	Persons			6
Sq. ft finish	905	Sq. m finish			84.11
Sq. ft structural	921	Sq. m structural			85.53

PLOT No
As Drawn - 274
Handed - 242

scale 1:100

0 2 4 6m

Romsey Office
Building 300, The Grange,
Romsey Road,
Michelmersh, Romsey,
Hampshire, SO51 0AE
T:01794 367703 F:01794 367276

Portishead Office
Unit 5, Middle Bridge Business Park,
Bristol Road,
Portishead,
Bristol, BS20 6PN
T:01275 407000 F:01794 367276

www.thrivearchitects.co.uk

Rev	Description	Date	Author
A	Planning Issue	18.12.20	CH
B	Brick details added to elevations.	07.01.21	CH

This drawing is the copyright of Thrive Architects Ltd ©. All rights reserved. Ordnance Survey Data © Crown Copyright. All rights reserved. Licence No. 100007359. DO NOT scale from this drawing. Contractors, Sub-contractors and suppliers are to check all relevant dimensions and levels of the site and building before commencing any shop drawings or building work. Any discrepancies should be recorded to the Architect. Where applicable this drawing is to be read in conjunction with the Consultants' drawings.

ARUN DISTRICT COUNCIL P/132/20/RES

Project	Hook Lane, Pagham		
Drawing	House Type Thespian Elevations and Plans - Town - Brick		
Client	Hallam Land		
Job no.	HALL200505	Date	28.05.20
Dwg no.	HT.TH.T.01.pe	Rev.	B
Author	CH	Checked MWP	Scale 1 : 100 @ A3
Status	PLANNING	Office	Romsey
ID ref.			

thrive. architects