A3

Front Elevation

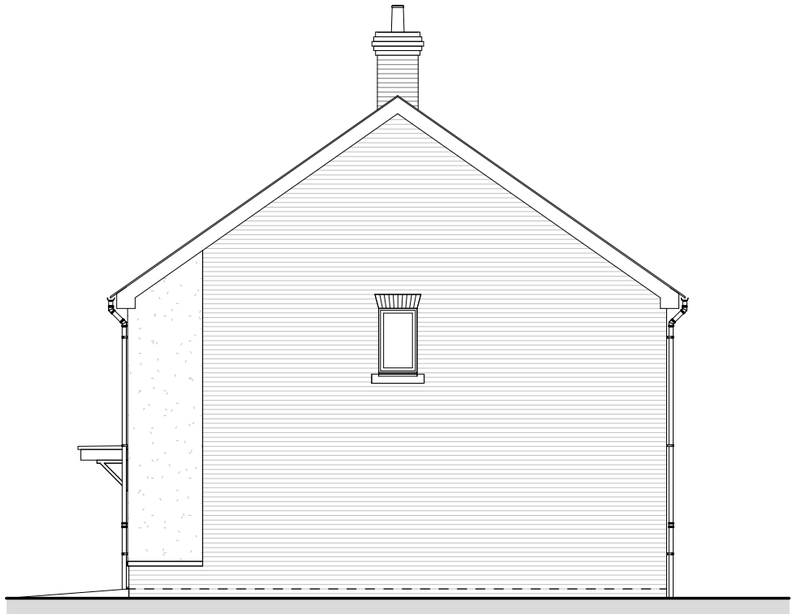

Side Right Elevation

Rear Elevation

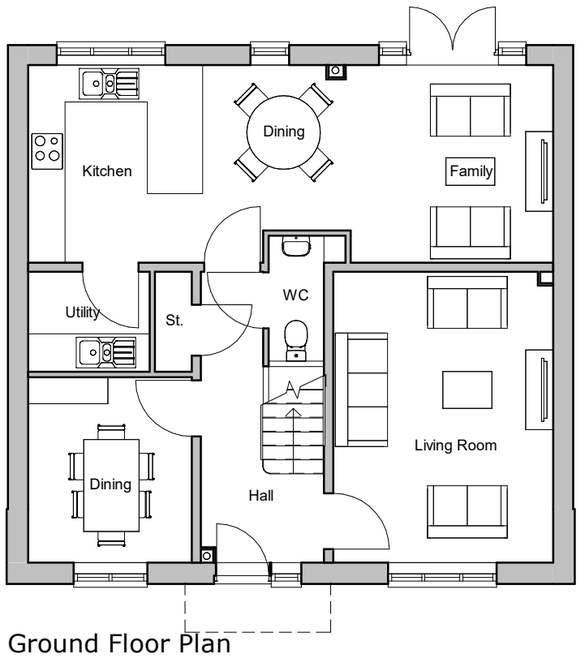

Ground Floor Plan

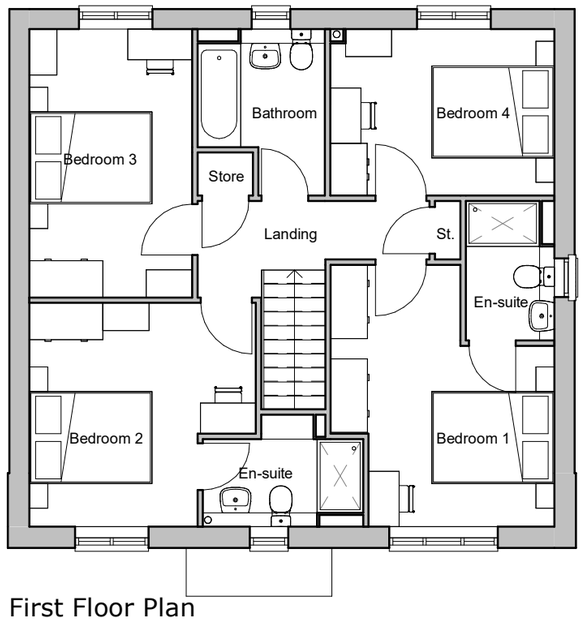

First Floor Plan

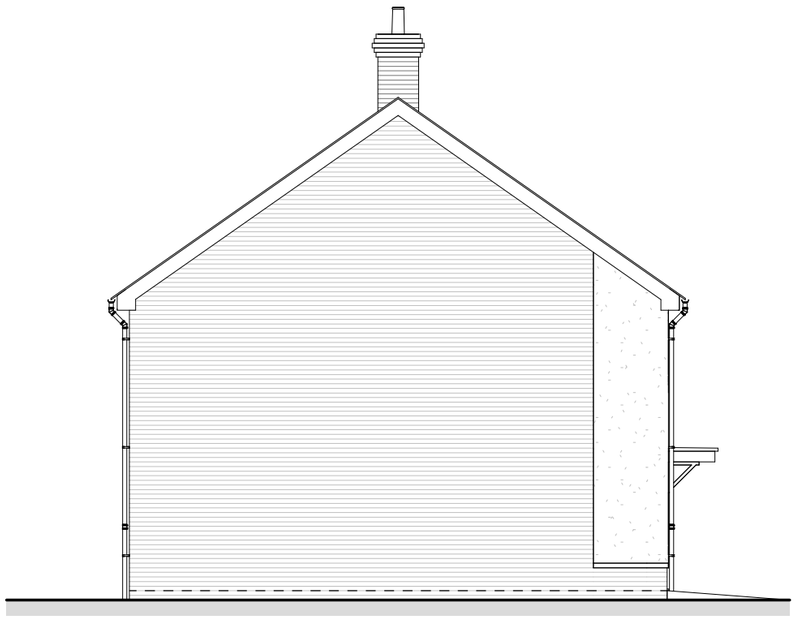

Side Left Elevation

scale 1:100

0 2 4 6m

House type	GO	Variation	T	Option	2
Bedrooms	4	Persons			8
Sq. ft finish	1495	Sq. m finish			138.84
Sq. ft structural	1513	Sq. m structural			140.52

PLOT No
As Drawn - 106
Handed -

Romsey T:01794 367703 F:01794 367276
Portishead T:01275 407000 F:01794 367276
Camberley T:01276 479050 F:01794 367276

Rev	Description	Date	Au	Ch
A	Issued for Planning	18.12.20	PAR	
B	Chimney added.	12.01.21	CH	CW

www.thrivearchitects.co.uk

This drawing is the copyright of Thrive Architects Ltd ©. All rights reserved. Ordnance Survey Data © Crown Copyright. All rights reserved. Licence No. 100007359. DO NOT scale from this drawing. Contractors, Sub-contractors and suppliers are to check all relevant dimensions and levels of the site and building before commencing any shop drawings or building work. Any discrepancies should be recorded to the Architect where applicable. This drawing is to be read in conjunction with the Consultants' drawings.

ARUN DISTRICT COUNCIL 01/12/2021

Project	Hook Lane, Pagham		
Drawing	House Type Goldsmith Elevations and Plans - Town - Render		
Client	Hallam Land		
Job no.	HALL200505	Date	22.05.20
Dwg no.	HT.GO.T.02.pe	Rev.	B
Author	AS	Checker MWP	Scale 1 : 100 @ A3
Status	PLANNING	Office	Romsey
Client ref.			

thrive. architects