A3

Front Elevation

Side Right Elevation

Rear Elevation

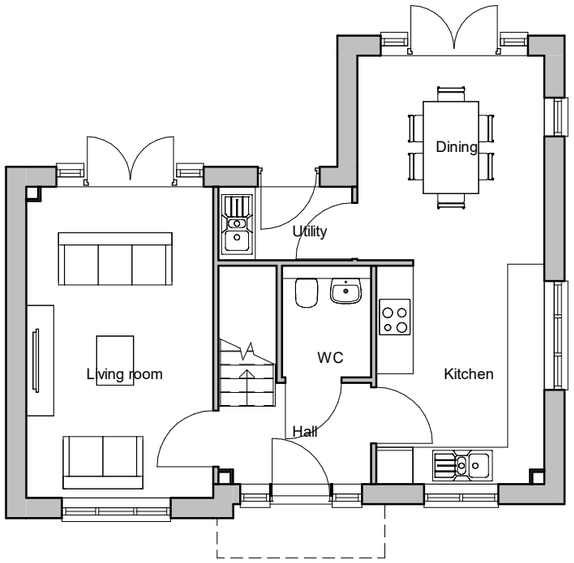

Ground Floor Plan

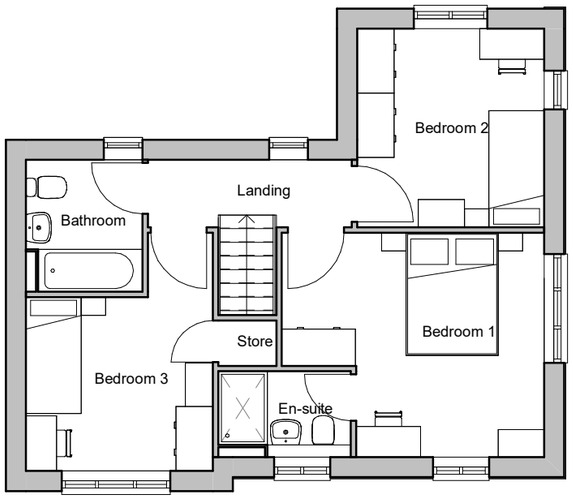

First Floor Plan

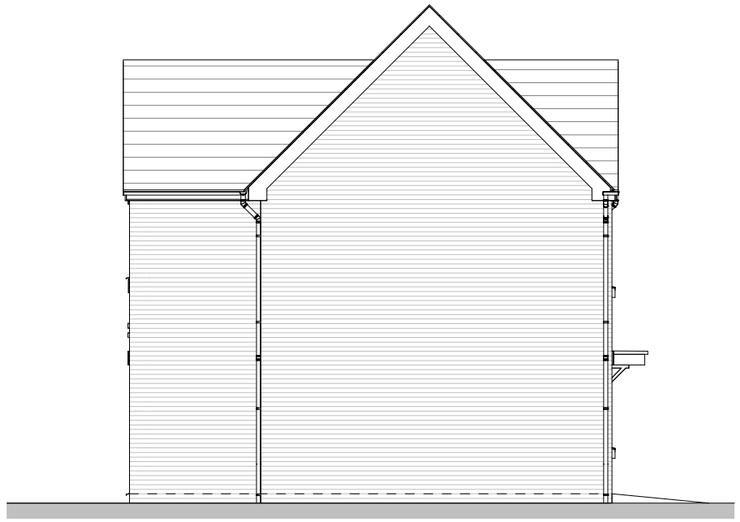

Side Left Elevation

House type	FM	Variation	T	Option	1BD
Bedrooms	3	Persons	4		
Sq. ft finish	1037	Sq. m finish	96.30		
Sq. ft structural	1053	Sq. m structural	97.87		

PLOT No
As Drawn - 136
Handed - 151

scale 1:100

0 2 4 6m

Romsey T:01794 367703 F:01794 367276
Portishead T:01275 407000 F:01794 367276
Camberley T:01276 479050 F:01794 367276

Rev	Description	Date	Au	Ch
A	Issued for Planning	17/12/20	PAR	
B	Glazing bars removed from side elevation windows, details added to elevations.	06.01.21	CH	CW

www.thrivearchitects.co.uk

This drawing is the copyright of Thrive Architects Ltd ©. All rights reserved. Ordnance Survey Data © Crown Copyright. All rights reserved. Licence No. 100007359. DO NOT scale from this drawing. Contractors, Sub-contractors and suppliers are to check all relevant dimensions and levels of the site and building before commencing any shop drawings or building work. Any discrepancies should be recorded to the Architect. Where applicable this drawing is to be read in conjunction with the Consultants' drawings.

ARUN DISTRICT COUNCIL 01/07/2021

Project	Hook Lane, Pagham				
Drawing	House Type Framer Elevations and Plans - Town - Brick Detailing				
Client	Hallam Land				
Job no.	HALL200505			Date	08.07.20
Dwg no.	HT.FM.T.01.BD.pe			Rev.	B
Author	AS	Checker	MWP	Scale	1 : 100 @ A3
Status	PLANNING			Office	Romsey
Client ref.					

thrive. architects