A3

Front Elevation

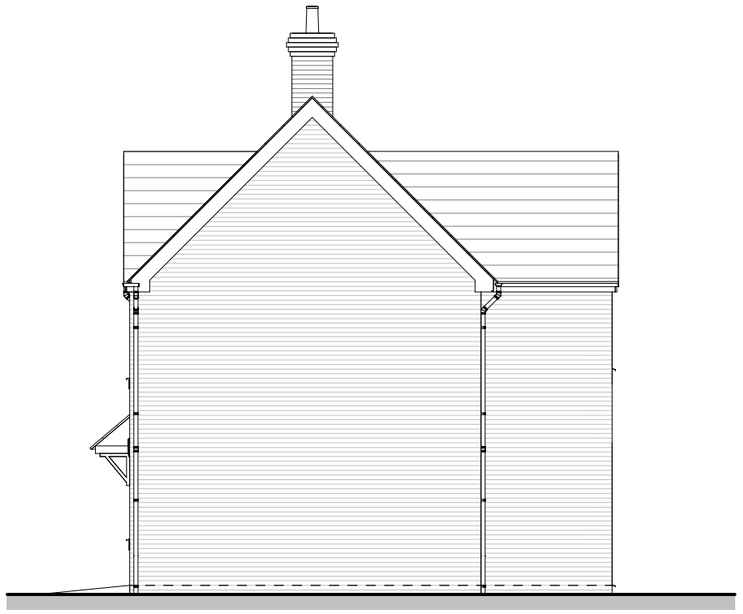

Side Right Elevation

Rear Elevation

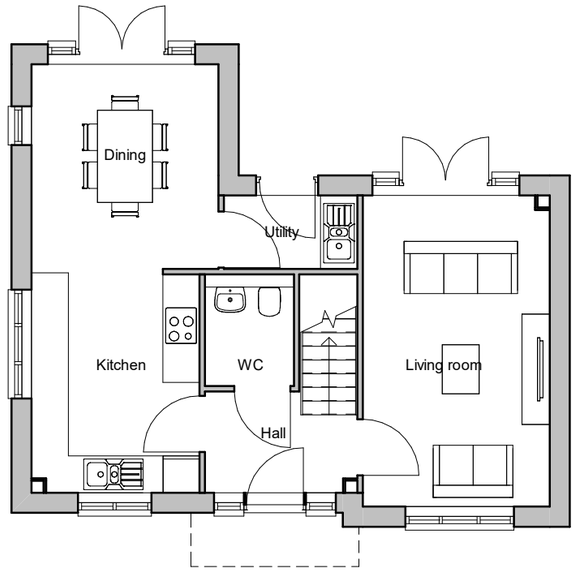

Ground Floor Plan

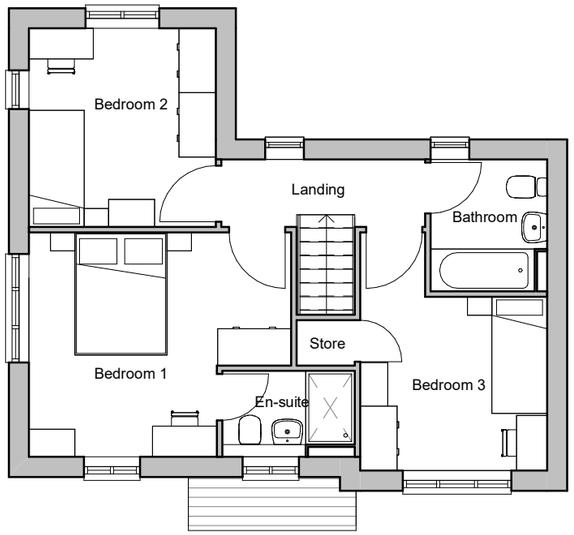

First Floor Plan

Side Left Elevation

scale 1:100

0 2 4 6m

House type	FM	Variation	C	Option	1
Bedrooms	3	Persons			4
Sq. ft finish	1037	Sq. m finish			96.30
Sq. ft structural	1053	Sq. m structural			97.87

PLOT No
As Drawn - 50, 69, 112
Handed -

***Chimney to plot 50 only.**

Romsey T:01794 367703 F:01794 367276
Portishead T:01275 407000 F:01794 367276
Camberley T:01276 479050 F:01276 367276

Rev	Description	Date	Au	Ch
A	Issued for Planning	18.12.20	PAR	
B	Details and chimney added to elevation.	07.01.21	CH	CW

www.thrivearchitects.co.uk

This drawing is the copyright of Thrive Architects Ltd ©. All rights reserved. Ordnance Survey Data © Crown Copyright. All rights reserved. Licence No. 100007359. DO NOT scale from this drawing. Contractors, Sub-contractors and suppliers are to check all relevant dimensions and levels of the site and building before commencing any shop drawings or building work. Any discrepancies should be recorded to the Architect. Where applicable this drawing is to be read in conjunction with the Consultants' drawings.

ARUN DISTRICT COUNCIL B/132/20/PRE

Project	Hook Lane, Pagham				
Drawing	House Type Framer Elevations and Plans - Country - Brick				
Client	Hallam Land				
Job no.	HALL200505			Date	03.06.20
Dwg no.	HT.FM.C.01.pe			Rev.	B
Author	CH	Checker	Checker	Scale	1 : 100 @ A3
Status	PLANNING			Office	Romsey
Client ref.					

thrive. architects