A3

Front Elevation

Side Right Elevation

Rear Elevation

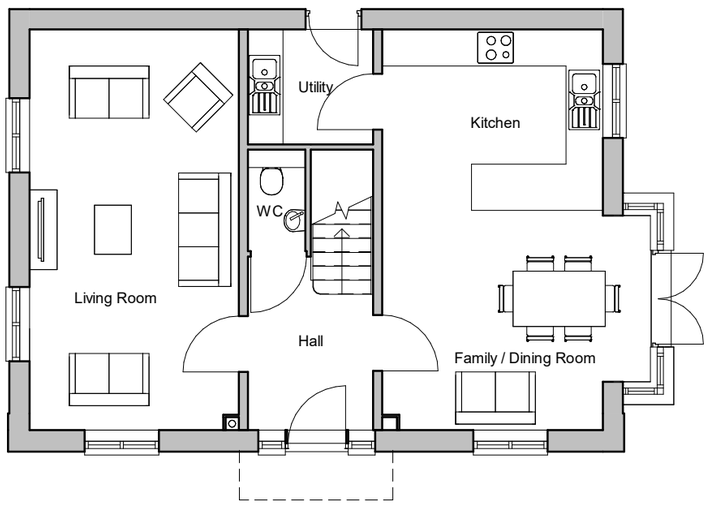

Ground Floor Plan

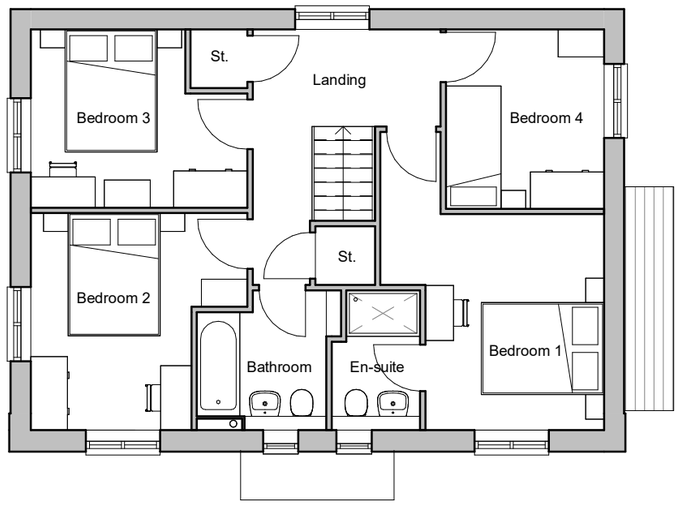

First Floor Plan

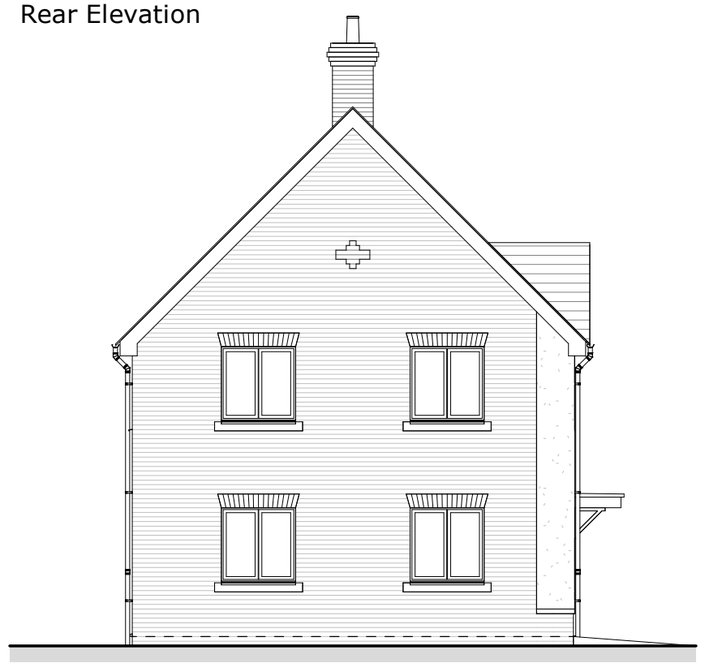

Side Left Elevation

scale 1:100

0 2 4 6m

House type	BO	Variation	T	Option	2
Bedrooms	4	Persons			7
Sq. ft finish	1338	Sq. m finish			124.32
Sq. ft structural	1356	Sq. m structural			125.95

PLOT No
As Drawn - 176
Handed - 76, 135

Romsey T:01794 367703 F:01794 367276
Portishead T:01275 407000 F:01794 367276
Camberley T:01276 479050 F:01794 367276

Rev	Description	Date	Au	Ch
A	Issued for Planning	18.12.20	PAR	
B	Details and chimney added to elevations.	07.01.21	CH	CW

www.thrivearchitects.co.uk

This drawing is the copyright of Thrive Architects Ltd ©. All rights reserved. Ordnance Survey Data © Crown Copyright. All rights reserved. Licence No. 100007359. DO NOT scale from this drawing. Contractors, Sub-contractors and suppliers are to check all relevant dimensions and levels of the site and building before commencing any shop drawings or building work. Any discrepancies should be recorded to Architect. Where applicable this drawing is to be read in conjunction with the Consultants' drawings.

ARUN DISTRICT COUNCIL 01/32/20/PER

Project	Hook Lane, Pagham				
Drawing	House Type Bowyer Elevations and Plans - Town - Render				
Client	Hallam Land				
Job no.	HALL200505			Date	22.05.20
Dwg no.	HT.BO.T.02.pe			Rev.	B
Author	CH	Checker	MWP	Scale	1 : 100 @ A3
Status	PLANNING			Office	Romsey
Client ref.					

thrive. architects