A3

Front Elevation

Side Right Elevation

Rear Elevation

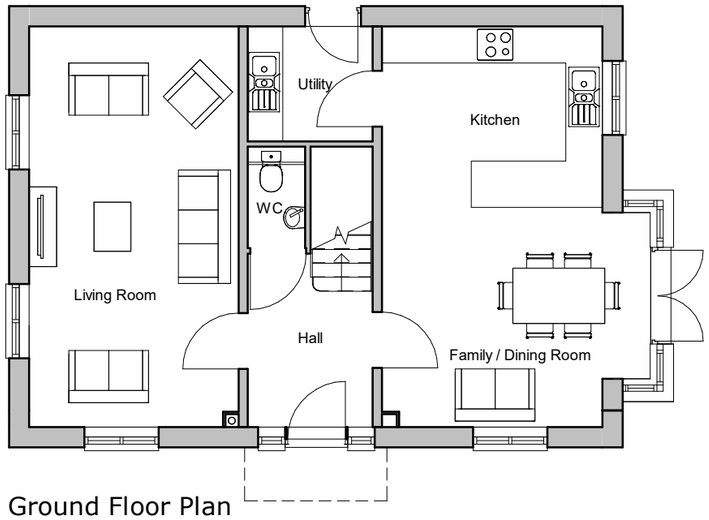


Ground Floor Plan

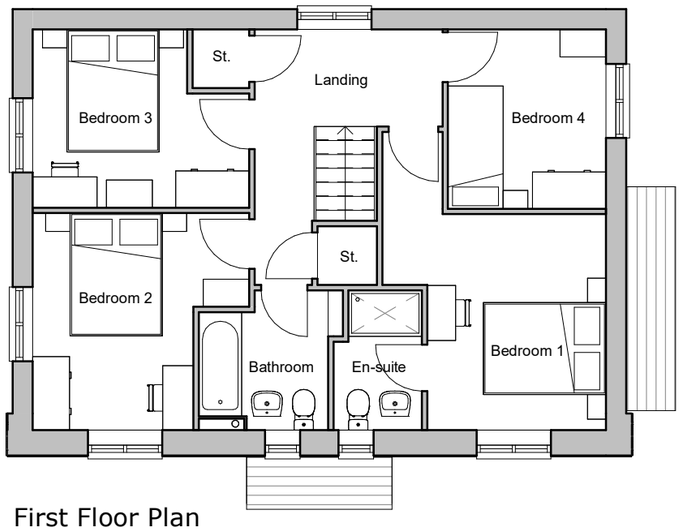


First Floor Plan

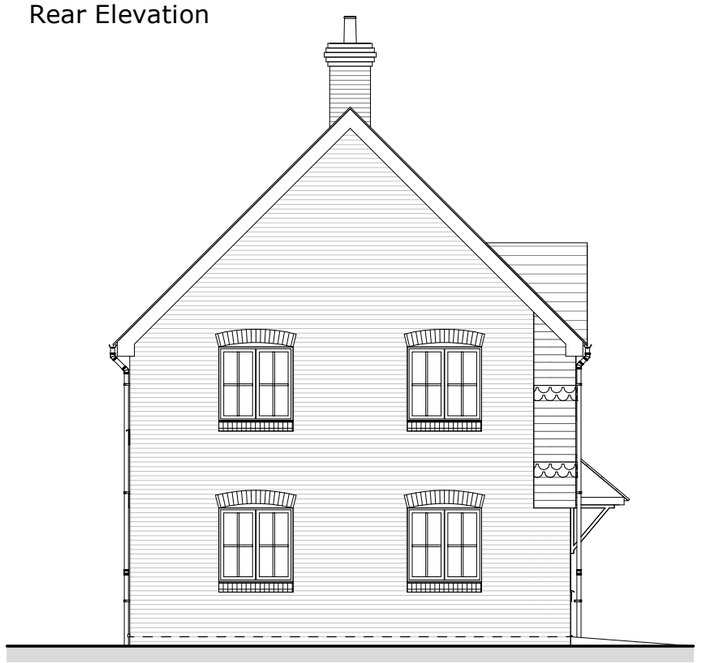

Side Left Elevation

scale 1:100

0 2 4 6m

| House type | BO | Variation | C | Option | 2 |
|---|---|---|---|---|---|
| Bedrooms | 4 | Persons | | | 7 |
| Sq. ft finish | 1338 | Sq. m finish | | | 124.32 |
| Sq. ft structural | 1356 | Sq. m structural | | | 125.95 |

PLOT No
As Drawn - 83
Handed -


| Romsey | Portishead | Camberley |
|---|---|---|
| T:01794 367703 | T:01275 407000 | T:01276 479050 |
| F:01794 367276 | F:01794 367276 | F:01794 367276 |


| Rev | Description | Date | Au | Ch |
|---|---|---|---|---|
| A | Issued for Planning | 18.12.20 | PAR | |
| B | Detailing and chimney added to elevations. | 07.01.21 | CH | CW |

www.thrivearchitects.co.uk


This drawing is the copyright of Thrive Architects Ltd ©. All rights reserved. Ordnance Survey Data © Crown Copyright. All rights reserved. Licence No. 100007359. DO NOT scale from this drawing. Contractors, Sub-contractors and suppliers are to check all relevant dimensions and levels of the site and building before commencing any shop drawings or building work. Any discrepancies should be recorded to the Architect. Where applicable this drawing is to be read in conjunction with the Consultants' drawings.


ARUN DISTRICT COUNCIL B/132/20/RES

| | | | | | |
|---|---|---|---|---|---|
| Project | Hook Lane, Pagham | | | | |
| Drawing | House Type Bowyer<br>Elevations and Plans - Country - Tile | | | | |
| Client | Hallam Land | | | | |
| Job no. | HALL200505 | | | Date | 22.05.20 |
| Dwg no. | HT.BO.C.02.pe | | | Rev. | B |
| Author | CH | Checker | MWP | Scale | 1 : 100 @ A3 |
| Status | PLANNING | | | Office | Romsey |
| Client ref. | | | | | |

thrive. architects