A3

Front Elevation

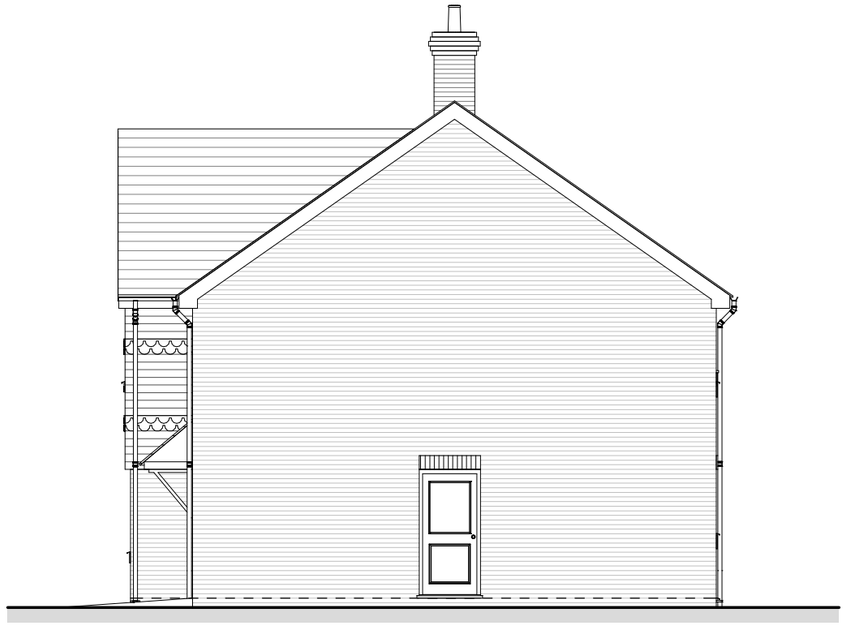

Side Right Elevation

Rear Elevation

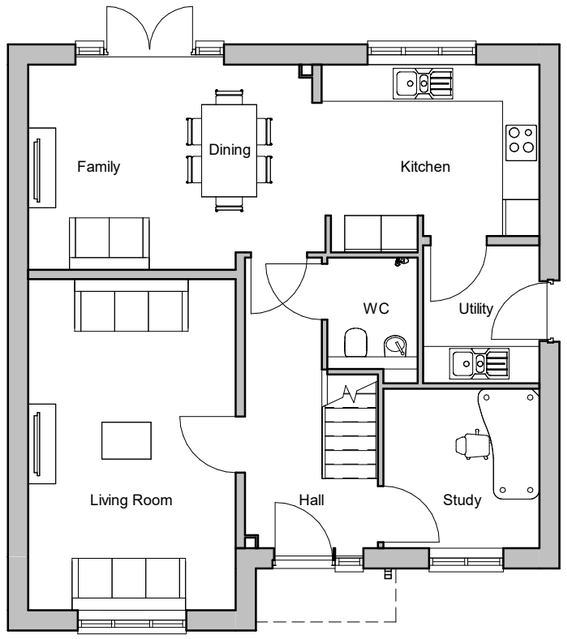

Ground Floor Plan

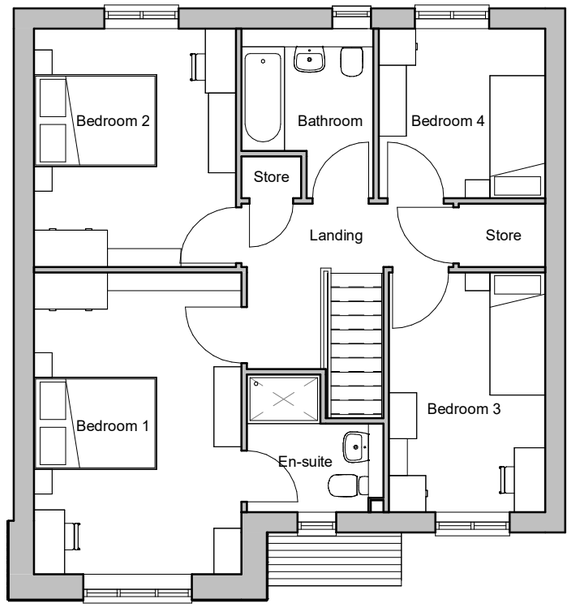

First Floor Plan

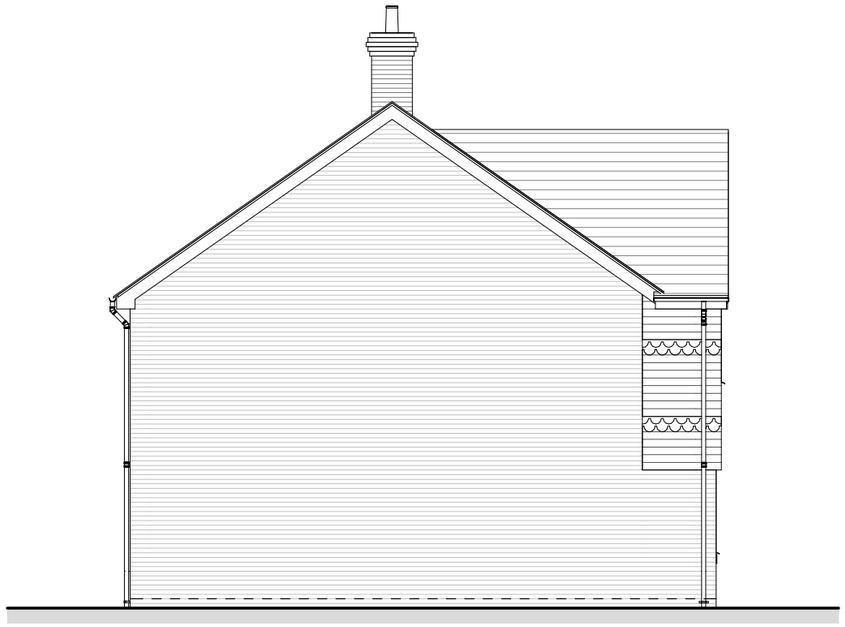

Side Left Elevation

scale 1:100

0 2 4 6m

House type	AR	Variation	C	Option	2
Bedrooms	4	Persons			6
Sq. ft finish	1489	Sq. m finish			138.30
Sq. ft structural	1507	Sq. m structural			140.03

PLOT No
As Drawn - 64
Handed - 67, 87, 97

***Chimneys to plots 67, 87 and 97 only.**

Romsey	Portishead	Camberley
T:01794 367703	T:01275 407000	T:01276 479050
F:01794 367276	F:01794 367276	F:01794 367276

Rev	Description	Date	Au	Ch
A	Planning Issue	18.12.20	CH	CW
B	Tiling detailing and chimney added to elevations.	06.01.21	CH	CW

www.thrivearchitects.co.uk

This drawing is the copyright of Thrive Architects Ltd ©. All rights reserved. Ordnance Survey Data © Crown Copyright. All rights reserved. Licence No. 100007359. DO NOT scale from this drawing. Contractors, Sub-contractors and suppliers are to check all relevant dimensions and levels of the site and building before commencing any shop drawings or building work. Any discrepancies should be recorded to the Architect. Where applicable this drawing is to be read in conjunction with the Consultants' drawings.

ARUN DISTRICT COUNCIL 01/32/20/PL

Project	Hook Lane, Pagham		
Drawing	House Type Arkwright Elevations and Plans - Country - Tile hanging		
Client	Hallam Land		
Job no.	HALL200505	Date	22.05.20
Dwg no.	HT.AR.C.02.pe	Rev.	B
Author	AS	Checker MWP	Scale 1 : 100 @ A3
Status	PLANNING	Office	Romsey
Client ref.			

thrive. architects