A3

ARUN DISTRICT COUNCIL P/132/20/RES

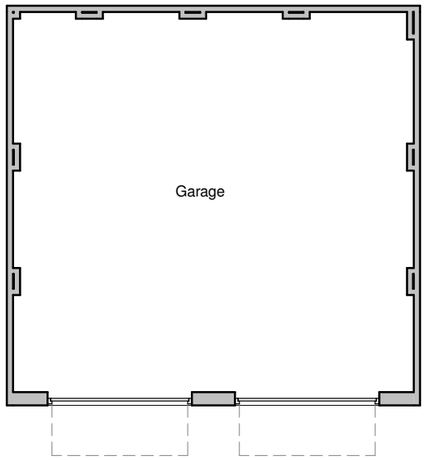

Ground Floor Plan

Front Elevation



Side Right Elevation

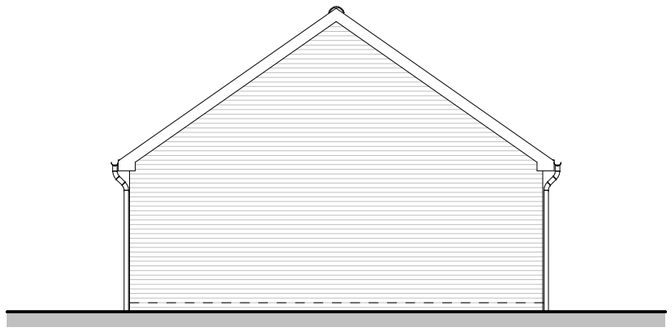

Rear Elevation



Side Left Elevation

scale 1:100

0 2 4 6m

Romsey	Portishead	Camberley
T:01794 367703	T:01275 407000	T:01276 479050
F:01794 367276	F:01794 367276	F:01794 367276

Rev	Description	Date	Au	Ch
A	Issued for Planning	18.12.20	PAR	
B	Brick detail added to front elevation.	08.01.21	CH	CW
C	Brick detail removed.	14.01.21	CH	CW

www.thrivearchitects.co.uk

This drawing is the copyright of Thrive Architects Ltd ©. All rights reserved. Ordnance Survey Data © Crown Copyright. All rights reserved. Licence No. 100007359. DO NOT scale from this drawing. Contractors, Sub-contractors and suppliers are to check all relevant dimensions and levels of the site and building before commencing any shop drawings or building work. Any discrepancies should be recorded to the Architect. Where applicable this drawing is to be read in conjunction with the Consultants' drawings.

Project	Hook Lane, Pagham		
Drawing	Garage - Double - Town Plan and Elevations		
Client	Hallam Land		
Job no.	HALL200505	Date	24.07.20
Dwg no.	GAR.02.1.T.pe	Rev.	C
Author	CH	Checker	
Scale	1 : 100 @ A3		
Status	PLANNING	Office	Romsey
Client ref.			

thrive. architects