A3

ARUN DISTRICT COUNCIL P/132/20/RES

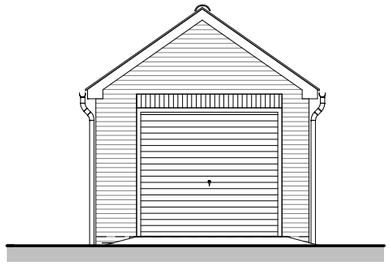

Front Elevation



Side Right Elevation

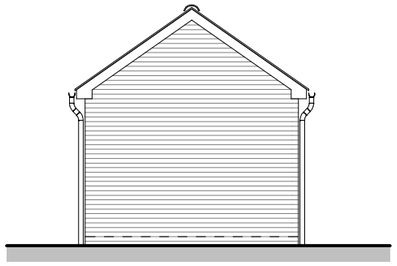

Rear Elevation



Side Left Elevation

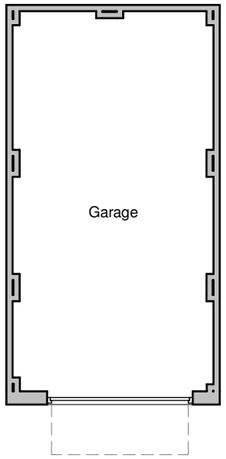

Floor Plan

scale 1:100

0 2 4 6m

Romsey T:01794 367703 F:01794 367276
Portishead T:01275 407000 F:01794 367276
Camberley T:01276 479050 F:01794 367276

www.thrivearchitects.co.uk

Rev	Description	Date	Au	Ch
A	Issued for Planning.	17.10.20	MWP	
B	Brick detail added to the elevation.	08.01.21	CH	CW
C	Brick detail removed.	14.01.21	CH	CW

This drawing is the copyright of Thrive Architects Ltd ©. All rights reserved. Ordnance Survey Data © Crown Copyright. All rights reserved. Licence No. 100007359. DO NOT scale from this drawing. Contractors, Sub-contractors and suppliers are to check all relevant dimensions and levels of the site and building before commencing any shop drawings or building work. Any discrepancies should be recorded to the Architect. Where applicable this drawing is to be read in conjunction with the Consultants' drawings.

Project	Hook Lane, Pagham		
Drawing	Garage - Single - Town Floor Plans and Elevations		
Client	Hallam Land		
Job no.	HALL200505	Date	24.07.20
Dwg no.	GAR.01.T.pe	Rev.	C
Author	PAR Checker AS	Scale	1 : 100 @ A3
Status	PLANNING	Office	Romsey
Client ref.			

thrive. architects