A3

ARUN DISTRICT COUNCIL P/132/20/RES

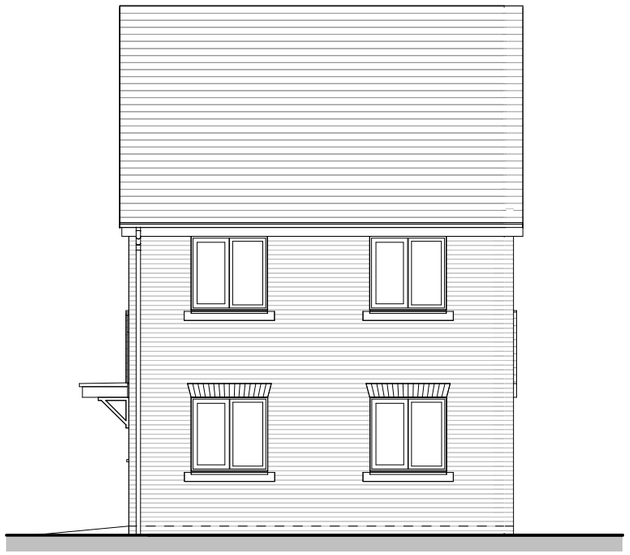

Front Elevation

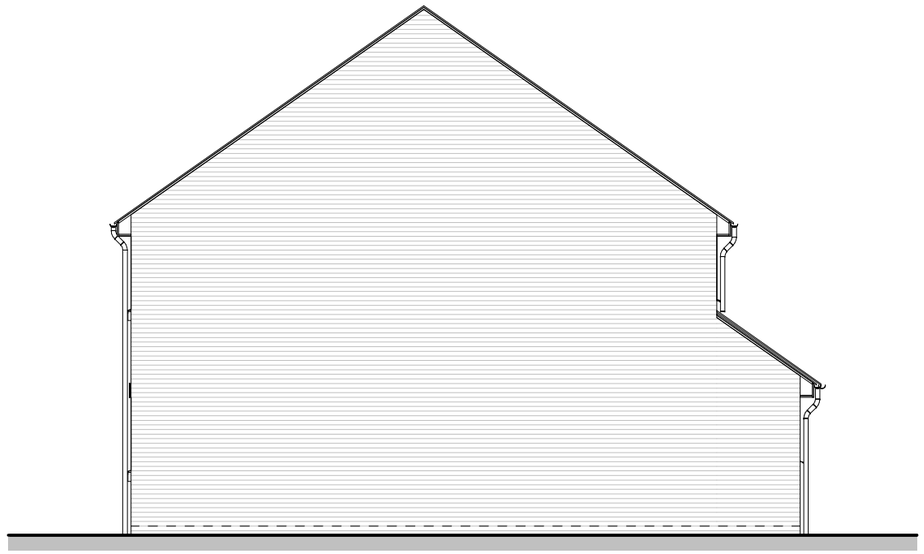

Side Right Elevation

Rear Elevation

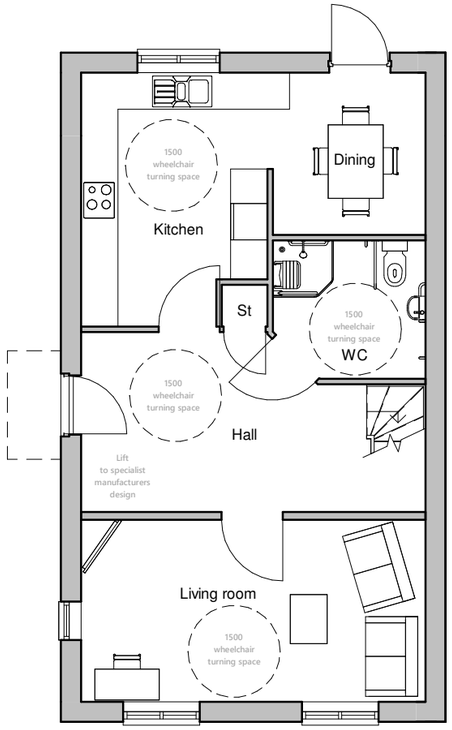

Ground Floor Plan

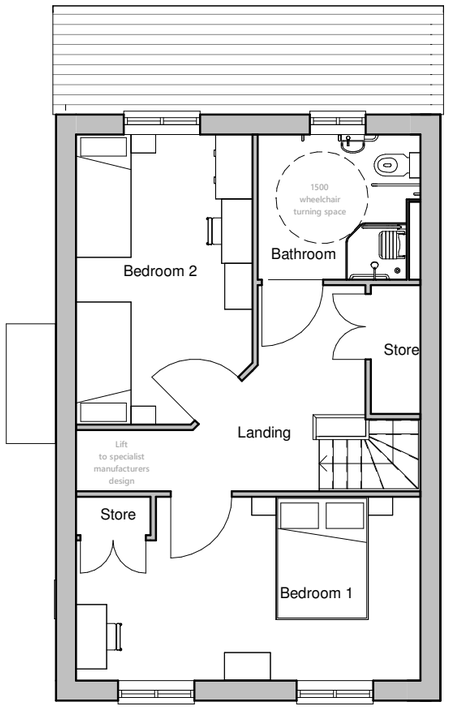

First Floor Plan

Side Entrance Elevation

scale 1:100

0 2 4 6m

House type	RO	Variation T	Option 1
Bedrooms	2	Persons	4
Sq. ft finish	1158	Sq. m finish	107.56
Sq. ft structural	1172	Sq. m structural	108.93

PLOT No
As Drawn - 156
Handed - 293

Romsey Office
Building 300, The Grange,
Romsey Road,
Michelmersh, Romsey,
Hampshire, SO51 0AE
T:01794 367703 F:01794 367276

Portishead Office
Unit 5, Middle Bridge Business Park,
Bristol Road,
Portishead,
Bristol, BS20 6PN
T:01275 407000 F:01794 367276

www.thrivearchitects.co.uk

Rev	Description	Date	Author
A	Issued for Planning	18.12.20	PAR

This drawing is the copyright of Thrive Architects Ltd ©. All rights reserved. Ordnance Survey Data © Crown Copyright. All rights reserved. Licence No. 100007359. DO NOT scale from this drawing. Contractors, Sub-contractors and suppliers are to check all relevant dimensions and levels of the site and building before commencing any shop drawings or building work. Any discrepancies should be recorded to the Architect. Where applicable this drawing is to be read in conjunction with the Consultants' drawings.

Project	**Hook Lane, Pagham**		
Drawing	**House Type Romsey** **Elevations and Plans - Town - Brick**		
Client	**Hallam Land**		
Job no. Dwg no.	**HALL200505** **HT.RO.T.01.pe**	Date Rev.	**09.07.20** **A**
Author	**PAR** Checked **MWP**	Scale	**1 : 100 @ A3**
Status	**PLANNING**	Office	**Romsey**
ID ref.			

thrive. architects