A3

Front Elevation

Side Right Elevation

Rear Elevation

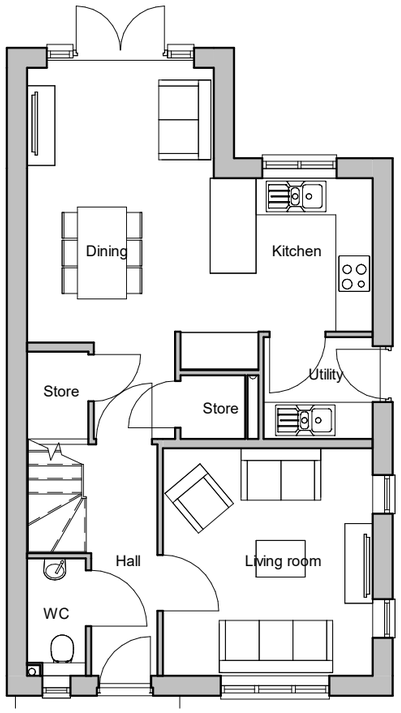

Ground Floor Plan

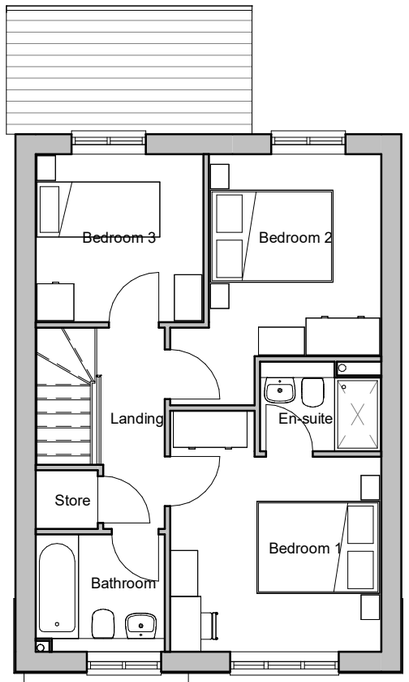

First Floor Plan

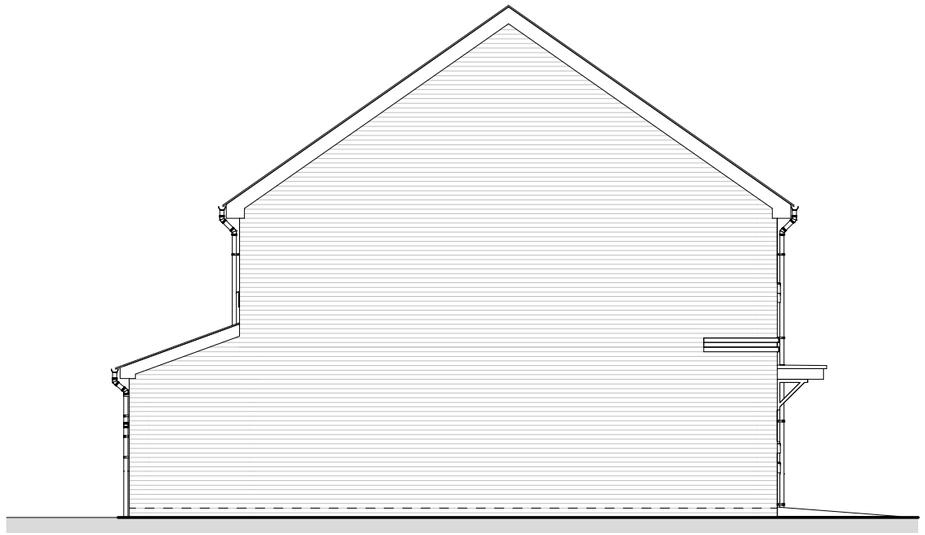

Side Left Elevation

House type	MA	Variation T	Option 1BD
Bedrooms	3	Persons	5
Sq. ft finish	1043	Sq. m finish	96.89
Sq. ft structural	1059	Sq. m structural	98.35

PLOT No
As Drawn - 5
Handed -

scale 1:100
0 2 4 6m

Romsey T:01794 367703 F:01794 367276
Portishead T:01275 407000 F:01794 367276
Camberley T:01276 479050 F:01794 367276

Rev	Description	Date	Au	Ch
A	Planning Issue	18.12.20	CH	CW

www.thrivearchitects.co.uk

This drawing is the copyright of Thrive Architects Ltd ©. All rights reserved. Ordnance Survey Data © Crown Copyright. All rights reserved. Licence No. 100007359. DO NOT scale from this drawing. Contractors, Sub-contractors and suppliers are to check all relevant dimensions and levels of the site and building before commencing any shop drawings or building work. Any discrepancies should be recorded to the Architect. Where applicable this drawing is to be read in conjunction with the Consultants' drawings.

ARUN DISTRICT COUNCIL 3/132/20/RES

Project	Hook Lane, Pagham				
Drawing	House Type Mason Elevations and Plans - Town - Brick - Brick Detailing				
Client	Hallam Land				
Job no.	HALL200505			Date	20.02.20
Dwg no.	HT.MA.T.01.BD.pe			Rev.	A
Author	MWP/AS	Checker	MWP	Scale	1 : 100 @ A3
Status	PLANNING			Office	Romsey
Client ref.					

thrive. architects