ARUN DISTRICT COUNCIL P/132/20/RES

A3

Front Elevation

Side Right Elevation

Rear Elevation

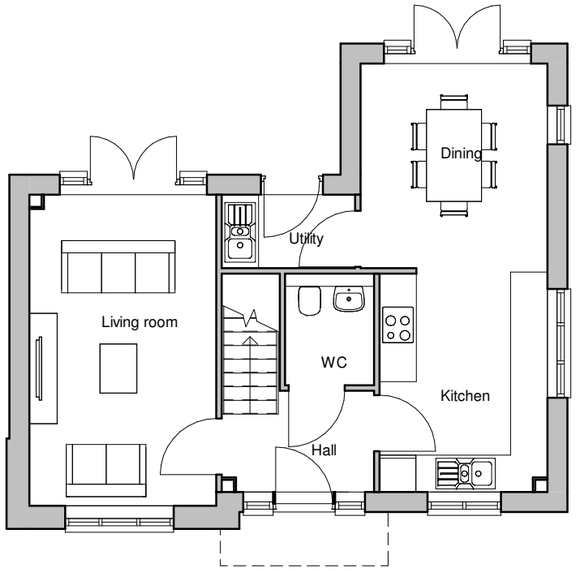

Ground Floor Plan

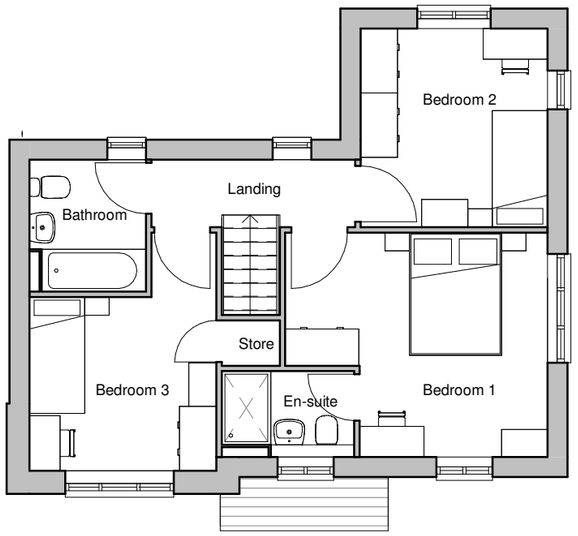

First Floor Plan

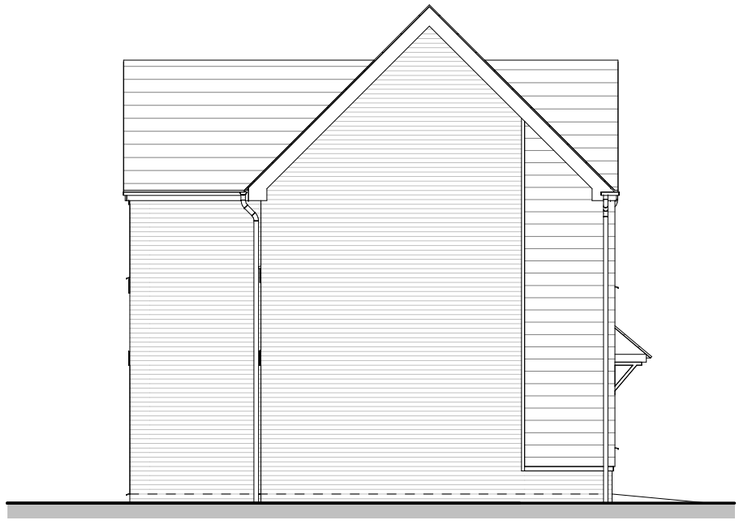

Side Left Elevation

House type	FM	Variation	C	Option	3
Bedrooms	3	Persons			4
Sq. ft finish	1037	Sq. m finish			96.30
Sq. ft structural	1053	Sq. m structural			97.87

PLOT No
As Drawn - 113
Handed -

scale 1:100

0 2 4 6m

Romsey T:01794 367703 F:01794 367276
Portishead T:01275 407000 F:01794 367276
Camberley T:01276 479050 F:01794 367276

Rev	Description	Date	Au	Ch
A	Issued for Planning	18.12.20	PAR	

www.thrivearchitects.co.uk

This drawing is the copyright of Thrive Architects Ltd ©. All rights reserved. Ordnance Survey Data © Crown Copyright. All rights reserved. Licence No. 100007359. DO NOT scale from this drawing. Contractors, Sub-contractors and suppliers are to check all relevant dimensions and levels of the site and building before commencing any shop drawings or building work. Any discrepancies should be recorded to the Architect. Where applicable this drawing is to be read in conjunction with the Consultants' drawings.

Project	Hook Lane, Pagham				
Drawing	House Type Framer Elevations and Plans - Country - Weatherboarding				
Client	Hallam Land				
Job no.	HALL200505			Date	03.06.20
Dwg no.	HT.FM.C.03.pe			Rev.	A
Author	CH	Checker	MWP	Scale	1 : 100 @ A3
Status	PLANNING			Office	Romsey
Client ref.					

thrive. architects