ARUN DISTRICT COUNCIL P/132/20/RES

A3

Front Elevation

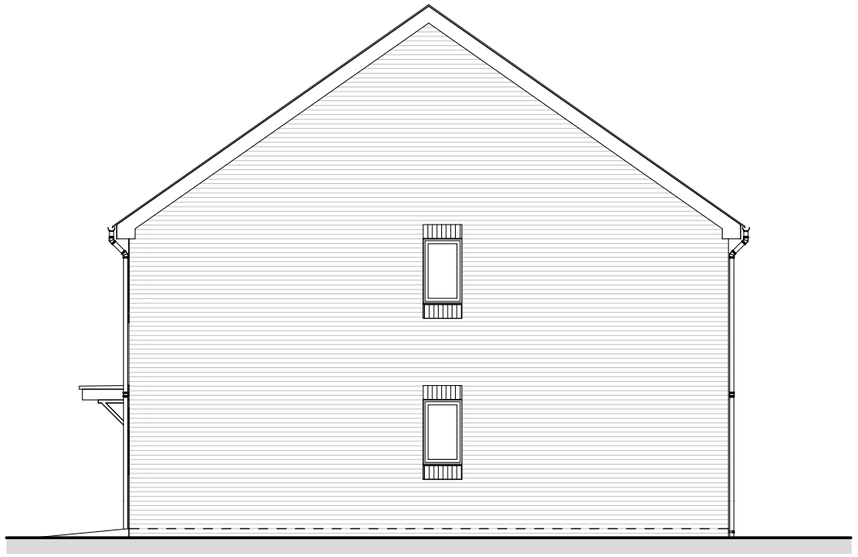

Side Right Elevation

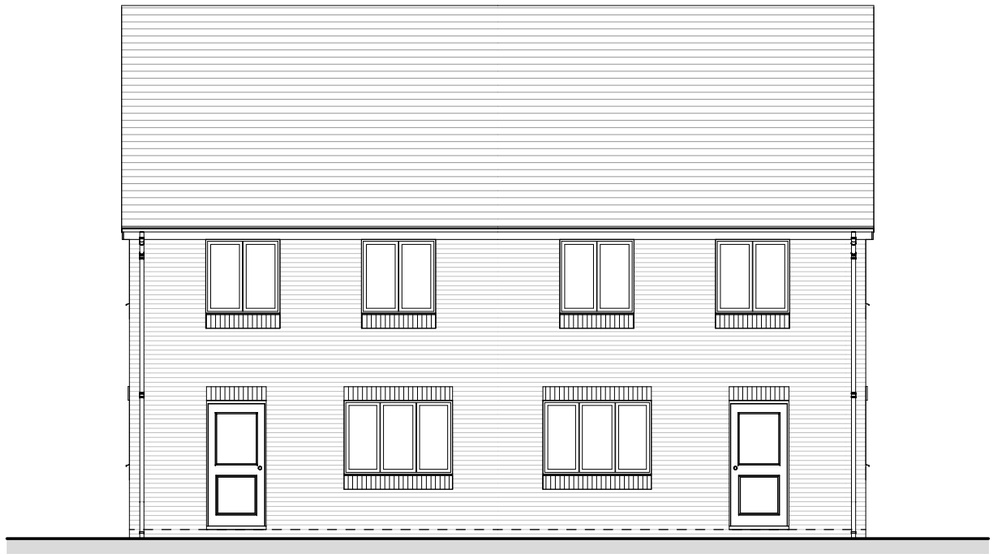

Rear Elevation

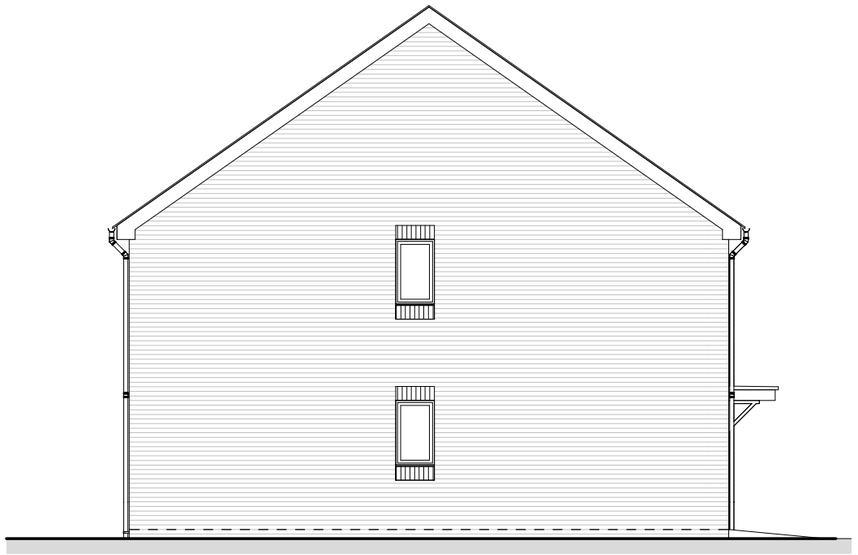

Side Left Elevation

House type	CT	Variation	T	Option	1
Bedrooms	4	Persons			5
Sq. ft finish	1081	Sq. m finish			100.39
Sq. ft structural	1096	Sq. m structural			101.85

PLOT No
As Drawn - 210-211
Handed -

scale 1:100

0 2 4 6m

Romsey T:01794 367703 F:01794 367276
Portishead T:01275 407000 F:01794 367276
Camberley T:01276 479050 F:01794 367276

Rev	Description	Date	Au	Ch
A	Issued for Planning	17/12/20	PAR	

www.thrivearchitects.co.uk

This drawing is the copyright of Thrive Architects Ltd ©. All rights reserved. Ordnance Survey Data © Crown Copyright. All rights reserved. Licence No. 100007359. DO NOT scale from this drawing. Contractors, Sub-contractors and suppliers are to check all relevant dimensions and levels of the site and building before commencing any shop drawings or building work. Any discrepancies should be recorded to the Architect. Where applicable this drawing is to be read in conjunction with the Consultants' drawings.

Project	Hook Lane, Pagham		
Drawing	House Type Cartographer (2 Block) Elevations - Town - Brick		
Client	Hallam Land		
Job no.	HALL200505	Date	22.05.20
Dwg no.	HT.CT.2Blk.T.01.e	Rev.	A
Author	CH	Checker	
Scale	1 : 100 @ A3		
Status	PLANNING	Office	Romsey
Client ref.			

thrive. architects