14b SEAWAY - Existing

NOTES:

Dimensions to be checked on site before commencing work. Any discrepancies shall be reported to the architect immediately.

Do not scale from these drawings except for planning purposes.

Use figured dimensions only.

Where applicable this drawing is to be read in conjunction with other consultants' drawings.

All drawings to be read in conjunction with specification and all other drawings including structural engineer and mechanical and electrical drawings / specification

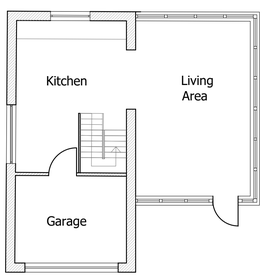

Existing Ground Floor Plan
Scale - 1:100

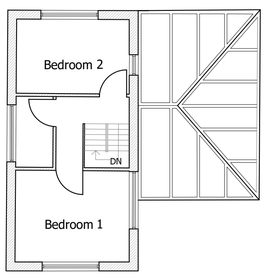

Existing First Floor Plan
Scale - 1:100

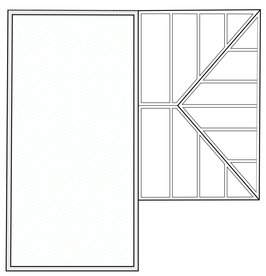

Existing Roof Plan
Scale - 1:100

Site Plan
Scale - 1:500

Existing South West Elevation
Scale - 1:100

Existing South East Elevation
Scale - 1:100

Location Plan
Scale - 1:1250

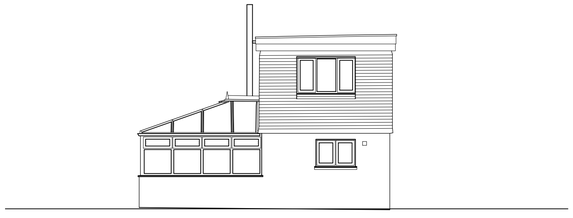

Existing North East Elevation
Scale - 1:100

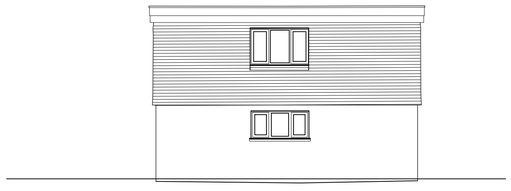

Existing North West Elevation
Scale - 1:100

REV	DATE	AMENDMENT	DRAWN
A	17/05/2017	Revised annotation	NW

hd architects

Helyer Davies Architects Ltd
1 The Old Flour Mill,
Emsworth, PO10 7BT
01243 370 715

www.hdarchitects.co.uk mail@hdarchitects.co.uk

CLIENT
Mr John Reeves

PROJECT
14B Sea Way
Middleton-on-Sea
Bognor Regis
West Sussex
PO22 7RZ

DRAWING	SCALE
Existing Elevations	1:100
Site Plan	1:500
Location Plan	1:1250

DATE March 17 DRAWN AH

DRAWING NUMBER	REVISION
16012 - 101	A

ARUN DISTRICT COUNCIL M/7/18/PL