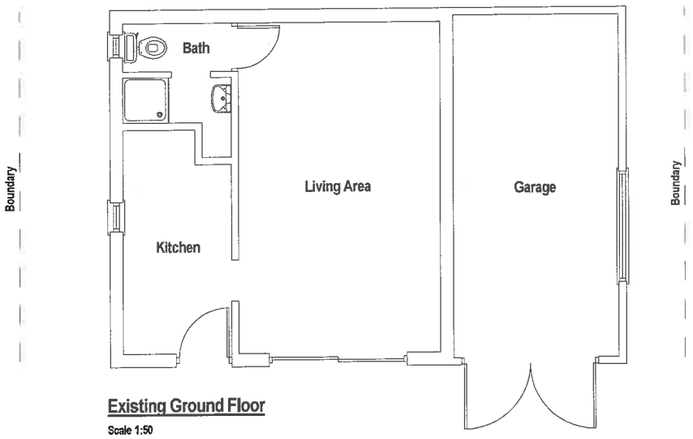

Existing Ground Floor
Scale 1:50



Existing North Elevation
Scale 1:100

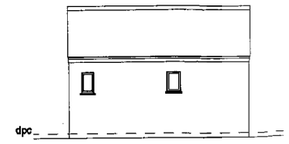

Existing East Elevation
Scale 1:100

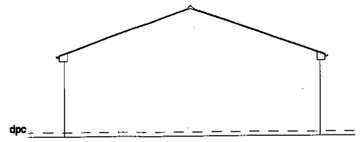

Existing South Elevation
Scale 1:100

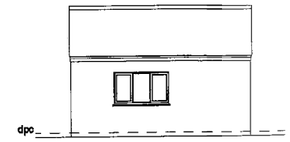

Existing West Elevation
Scale 1:100

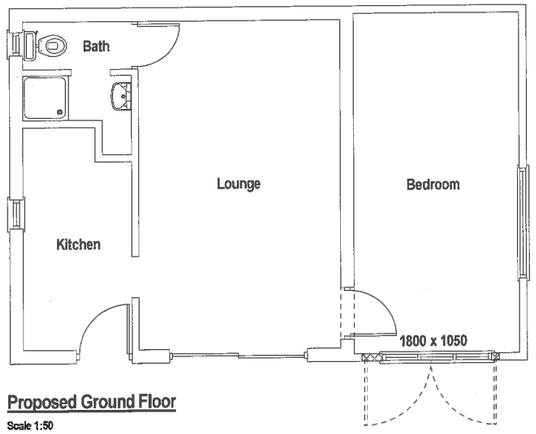

Proposed Ground Floor
Scale 1:50

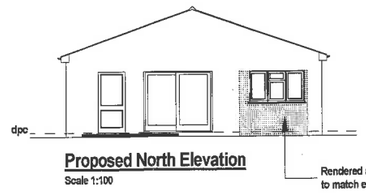

Proposed North Elevation
Scale 1:100

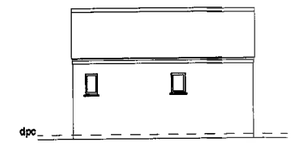

Proposed East Elevation
Scale 1:100

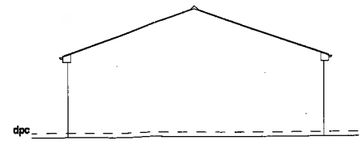

Proposed South Elevation
Scale 1:100

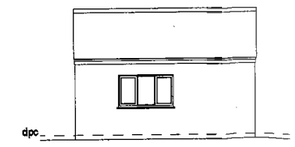

Proposed West Elevation
Scale 1:100

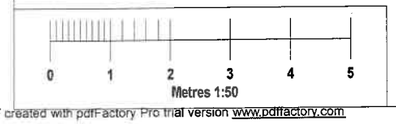

Notes:

DRAWING TITLE:

Existing & Proposed
Layout Plans & Elevations

© Copyright 2008

JOB TITLE:

Proposed Change of Use to Annexe
23 Templesheen Road
Bognor Regis
West Sussex
PO22 6JB

CLIENT:

Mr S Everington
23 Templesheen Road
Bognor Regis
West Sussex
PO22 6JB

Drawn By:
Arun Plans - LH

SCALE:	DATE:
1:50, 1:100	February 2008
DRG No. 01a	Rev No.

PDF created with pdfFactory Pro trial version www.pdffactory.com

M/31/11.

ARUN DISTRICT COUNCIL M/31/11/