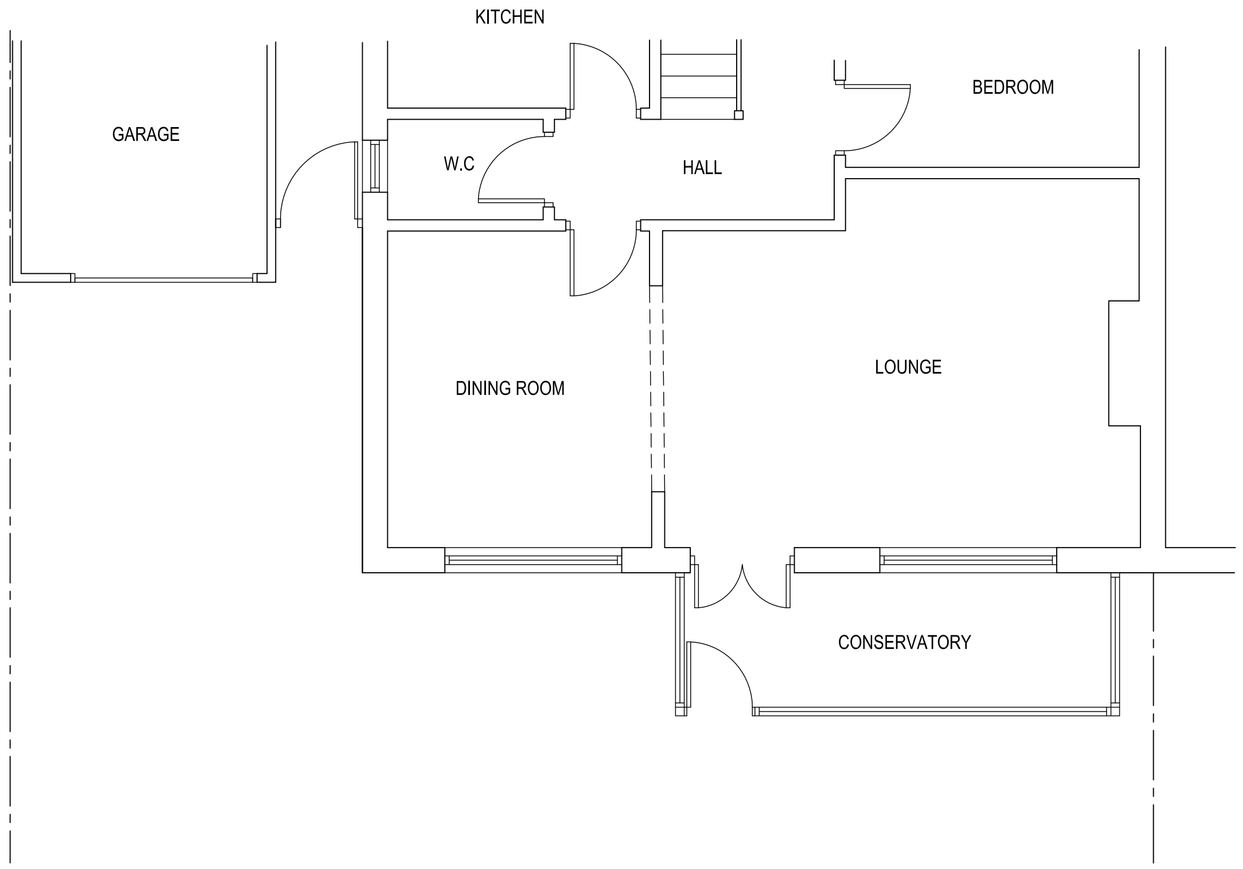
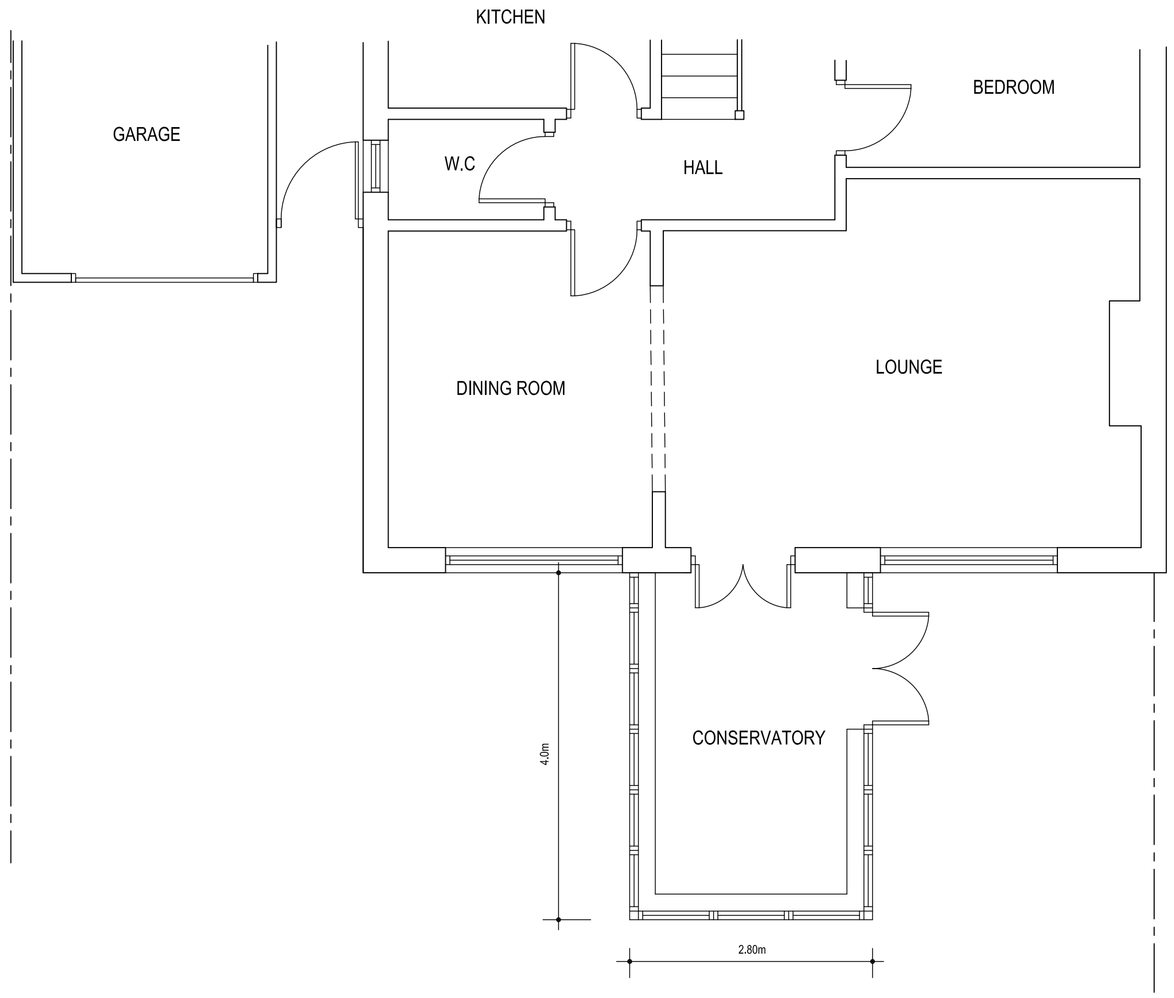
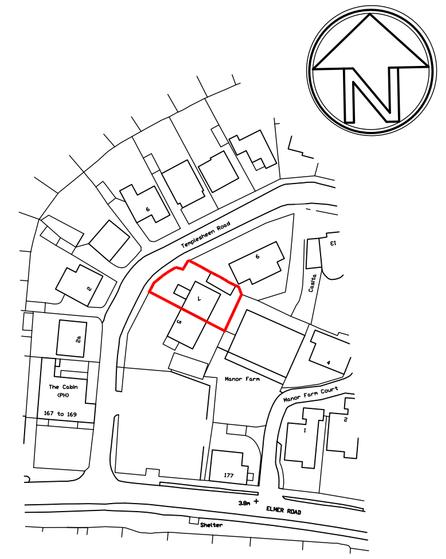


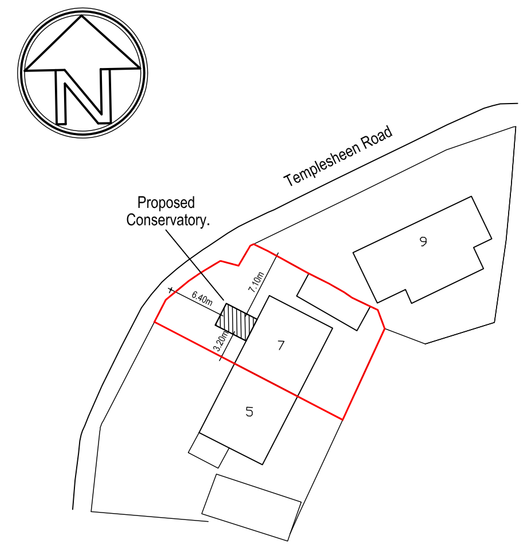
EXISTING PART GROUND FLOOR PLAN 1:50



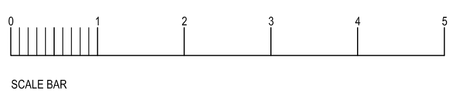
PROPOSED PART GROUND FLOOR PLAN 1:50



LOCATION PLAN 1:1250



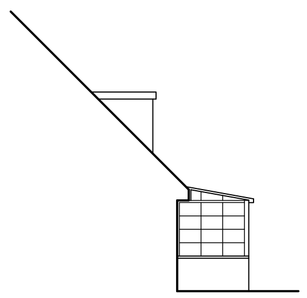
BLOCK PLAN 1:500



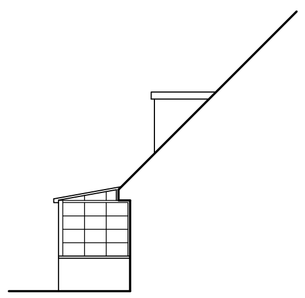
SCALE BAR



EXISTING FRONT ELEVATION 1:100



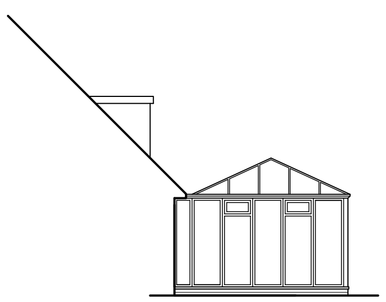
EXISTING SIDE ELEVATION 1:100



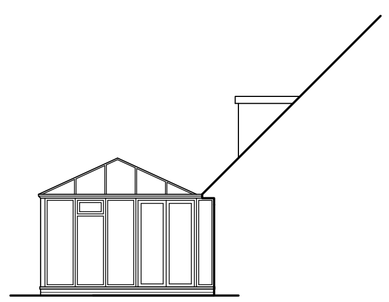
EXISTING SIDE ELEVATION 1:100



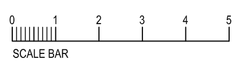
PROPOSED FRONT ELEVATION 1:100



PROPOSED SIDE ELEVATION 1:100



PROPOSED SIDE ELEVATION 1:100



SCALE BAR

GENERAL
DO NOT SCALE FROM THIS DRAWING EXCEPT FOR PLANNING APPLICATION PURPOSES. ALL DIMENSIONS TO BE CHECKED ON SITE PRIOR TO COMMENCEMENT OF WORK. ALL DIMENSIONS RELATING TO SUB-CONTRACTORS OR SUPPLIERS WORK MUST BE CHECKED AND AGREED BETWEEN THE CONTRACTOR AND THE SUB-CONTRACTORS AND SUPPLIERS.
ALL DIMENSIONS ARE IN MILLIMETRES. IF IN DOUBT ASK.
ALL WORKS OR MATERIALS INDICATED ON THE DRAWING ARE TO BE TO THE LATEST BRITISH STANDARDS AND ARE TO BE CARRIED OUT IN ACCORDANCE WITH THE RELEVANT CODES OF PRACTICE OR RECOGNISED TRADE ASSOCIATION RECOMMENDATIONS AND PUBLICATIONS.
THIS DRAWING TO BE READ IN CONJUNCTION WITH ALL RELEVANT DRAWINGS AND SPECIFICATIONS OF OTHER CONSULTANTS.
ANY DISCREPANCIES TO BE BROUGHT TO THE ATTENTION OF THE PROJECT MANAGER.

REV	DRAWN	DATE	DESCRIPTION

CLIENT
Mr and Mrs Jackson

SITE ADDRESS
7 Templesheen Road
Elmer
West Sussex
PO22 6JB

DRAWING TITLE
Rear Extension

SCALE
as shown

DATE
MAY 2014

REFERENCE
7 Templesheen Road

DRAWING No.
001

REV.

ARUN DISTRICT COUNCIL 1/4/91