EXTERNAL LANDSCAPE SCHEDULE

	NEW PLANTING
	EXISTING BEECH HEDGE TO BE REMOVED
CB-N	NEW 1800mm HIGH CLOSE BOARD FENCE
2.50	EXISTING GROUND LEVEL
	LOCKABLE GATE
1	PARKING ALLOCATION
>	FRONT ENTRANCE
PAT	REAR PATIO / COURTYARD FORMED IN PC PAVING SLABS TO BE PERMEABLE
PS	PARKING SPACES: IN POROUS SURFACE CONCRETE BLOCK PAVING, WITH BLOCK EDGE KERB.

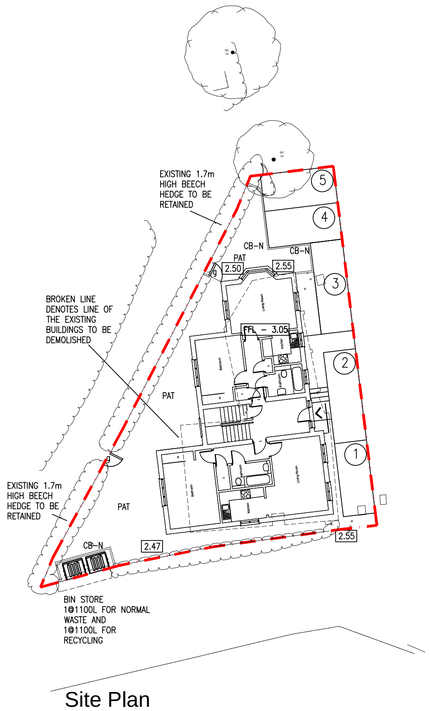

Site Plan

scale 1:200

0 10

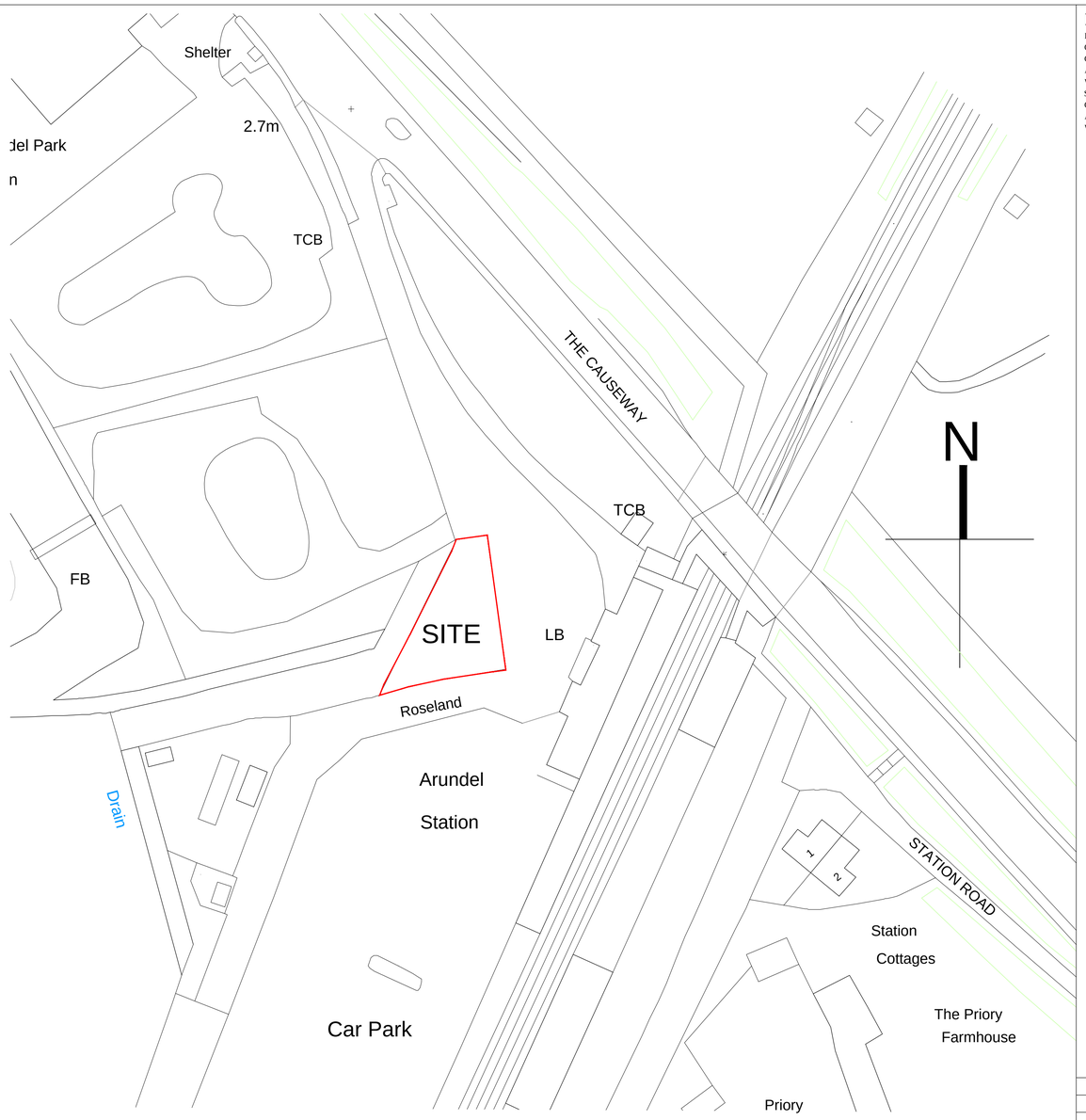

Block Plan

scale 1:500

0 20 40 60 80 100

Metres

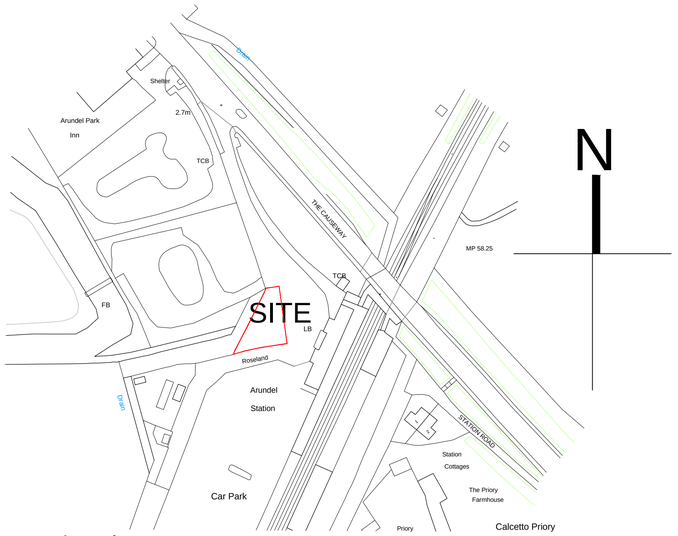

Location Plan

scale 1:1250

0 20 40 60 80 100

Metres

NOTES

DO NOT SCALE OFF THIS DRAWING
CHECK ALL DIMESIONS ON SITE BEFORE ANY WORK IS COMMENCED
ALL GOODS MATERIALS AND WORKMANSHIP MUST CONFORM WITH CURRENT BUILDING REGULATIONS, BRITISH STANDARDS AND CODES OF PRACTICE
COPYRIGHT OF THIS DRAWING IS RETAINED BY THE ARCHITECT AND IT MUST NOT BE REPRODUCED WITHOUT WRITTEN CONSENT

REV	DATE	BY	AMENDMENT

folkes architects
t. 01903 868629
f. 01903 816486
info@folkesarchitects.co.uk
THE DESIGN STUDIO
94 High Street
Steyning
West Sussex
BN44 3RD

CLIENT
Mark Nichols

JOB TITLE
Roseland
The Causeway
Arundel
West Sussex
BN18 9JL

DRAWING TITLE
Site Plan, Block Plan and Location Plan

DATE	SCALE	DRAWN BY
Oct '17	1:100	JB
		CHECKED BY MF

JOB NO.	DRAWING NO.	REVISION
17065	2.00	-